



EuroGeographics

Introduction

Data Linking by Indirect Reference Systems Seminar

Paris, september 4-5th 2018

Bénédicte Bucher, IGN, France



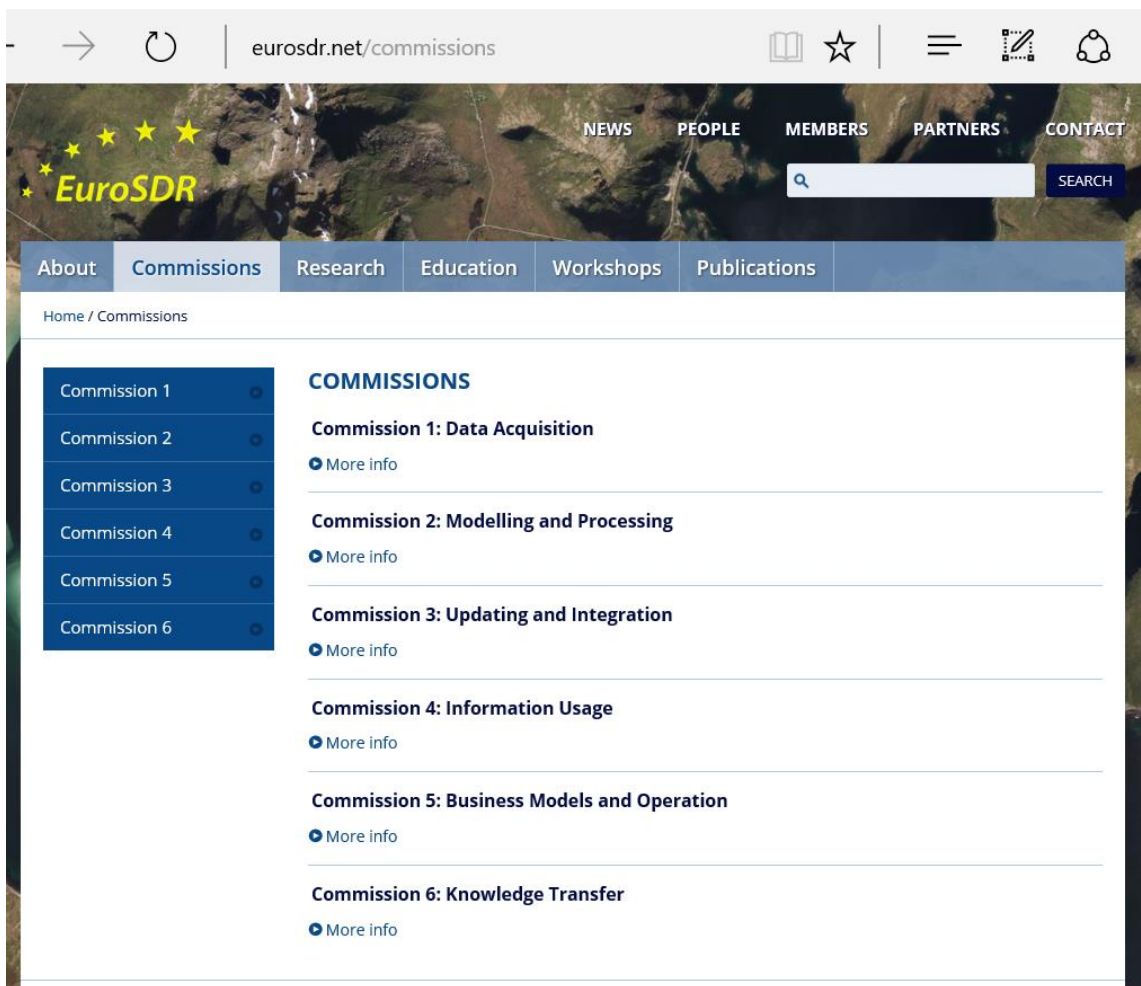
What is EuroSDR? European Spatial Data Research a **not-for-profit** organization since **1953**

linking National Mapping and Cadastral Agencies/Authorities with
Research Institutes, Universities and Industry in Europe for

**timely applied research
and benchmarking
in spatial data provision,
management and
delivery.**

Our activities :

- **Benchmarks**
- **Projects**
- **Workshop**
- **Education**
- **Documentation**
- **Networking**



The screenshot shows the EuroSDR website's 'Commissions' page. The browser address bar displays 'eurosdr.net/commissions'. The website header features the EuroSDR logo (a map of Europe with yellow stars) and navigation links for NEWS, PEOPLE, MEMBERS, PARTNERS, and CONTACT. A search bar is also present. Below the header, a blue navigation bar highlights 'Commissions' among other options like About, Research, Education, Workshops, and Publications. The main content area is titled 'COMMISSIONS' and lists six commissions, each with a 'More info' link:

- Commission 1: Data Acquisition** - More info
- Commission 2: Modelling and Processing** - More info
- Commission 3: Updating and Integration** - More info
- Commission 4: Information Usage** - More info
- Commission 5: Business Models and Operation** - More info
- Commission 6: Knowledge Transfer** - More info

What is EuroGeographics? not-for-profit organisation

representing Europe's National Mapping, Cadastral and Land

Welcome to **EuroGeographics**.
Connecting you to maps,
geospatial and land information
for Europe.

Registration Authority
in the European inst
producing european

[Learn more >](#)




Our members

Our members are the European National



Knowledge Exchange Networks

Our Knowledge Exchange Networks



Products & Services

EuroGeographics offers

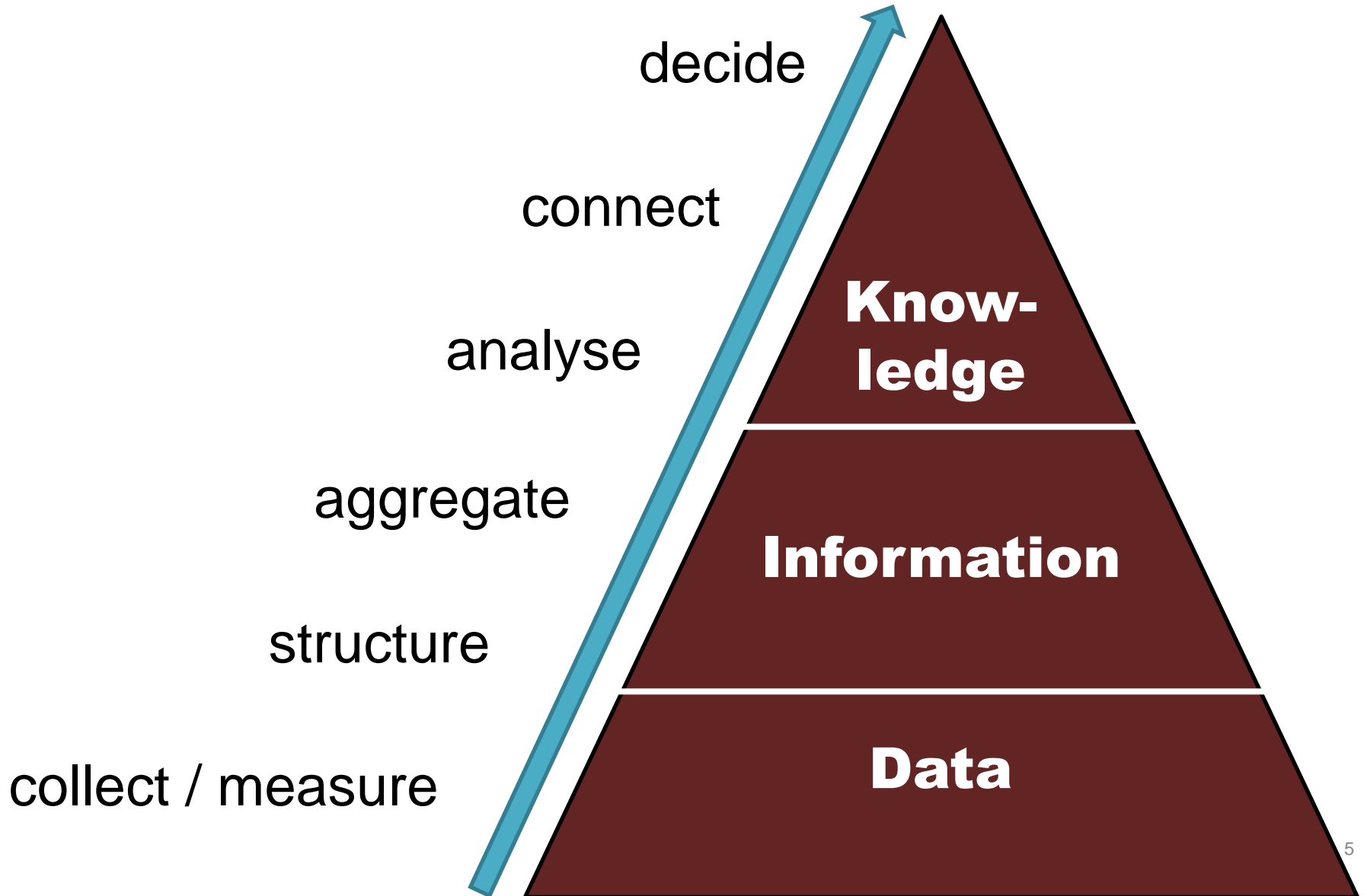


The role of geoinformation

- vital part of any modern country's **national infrastructure**. It is just as important as traffic and communication networks and is growing in significance as an economic factor.
- **Fundamental information** to make transparent, traceable **decisions** in matters of politics, economics and society.
- Official bodies must provide **reliable geoinformation**,
 - to ensure a properly functioning **democracy** in which citizens can participate in making important political decisions
 - to contribute to the **social development** expected in any modern state.



From information to knowledge



Outline day 1

Right after **Introduction to the seminar theme and questions**

14:00 **Presentations**

16:30 **Break**

17:00-18:00 **Discussion**

19:00 **Dinner at restaurant**

Outline day 2

9:00-12:00 **Presentations**

12:00-13:30 **Lunch**

13:30-15:00 **Drafting position papers, drafting 1 year challenges**