# Main categories of historical data at The Danish Geodata Agency

– *Different types of data/metadata and different approach*

Peder Dam

Miljøministeriet
Geodatastyrelsen

# Historical data at The Danish Geodata Agency

Historical?

– *data succeeded by newer data*

-> Few maps from the 17th century and early 18th century (partly digitalized)

-> Huge amount of maps etc. on paper c. 1780–2000 (partly digitalized)

-> Huge amount of maps and other geodata 'born digital' c. 1990-

Data?

– *maps and other geo-related data*

-> Cadastral maps and Topographical maps

-> Arial photographs and orthophotos

-> Digital Terrain Model

-> Statistical, textual and numeric geodata

-> Etc.

# Main categories of historical data

| Digital historical geodata | Original production | Digital production | Format | Digital accessible | Online historical | Online 2014 |
|---|---|---|---|---|---|---|
| Scanned historical maps (paper-based) | <- 2000 | 1990 -> | Raster | 50% | 20% | - |
| Reconstructed maps | <- 2000 | 1990 -> | Vector | 95% | 20% | - |
| Maps and other geodata 'born digital' #1 (time-slice) | 1990 -> | 1990 -> | Raster and vector | 99% | 10% | 95% |
| Maps and other geodata 'born digital' #2 (time-integrated) | 2000 -> | 2000 -> | Vector | 99% | 10% | 95% |
| Statistical, textual and numeric geodata | All periods | 1980 -> | Databases, *.pdf | 20% | 10% | 50% |

# Main categories of historical data

| Digital historical geodata | Original production | Digital production | Format | Digital accessible | Online historical | Online 2014 |
|---|---|---|---|---|---|---|
| Scanned historical maps (paper-based) | <- 2000 | 1990 -> | Raster | 50% | 20% | - |
| Reconstructed maps | <- 2000 | 1990 -> | Vector | 95% | 20% | - |
| Maps and other geodata 'born digital' #1 (time-slice) | 1990 -> | 1990 -> | Raster and vector | 99% | 10% | 95% |
| Maps and other geodata 'born digital' #2 (time-integrated) | 2000 -> | 2000 -> | Vector | 99% | 10% | 95% |
| Statistical, textual and numeric geodata | All periods | 1980 -> | Databases, *.pdf | 20% | 10% | 50% |

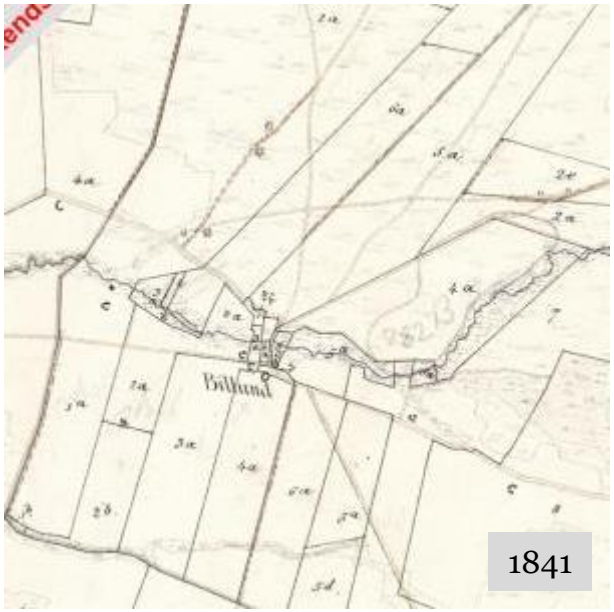

# Main categories of historical data

| Digital historical geodata | Original production | Digital production | Format | Digital accessible | Online historical | Online 2014 |
|---|---|---|---|---|---|---|
| Scanned historical maps (paper-based) | <- 2000 | 1990 -> | Raster | 50% | 20% | - |
| Reconstructed maps | <- 2000 | 1990 -> | Vector | 95% | 20% | - |
| Maps and other geodata 'born digital' #1 (time-slice) | 1990 -> | 1990 -> | Raster and vector | 99% | 10% | 95% |
| Maps and other geodata 'born digital' #2 (time-integrated) | 2000 -> | 2000 -> | Vector | 99% | 10% | 95% |
| Statistical, textual and numeric geodata | All periods | 1980 -> | Databases, *.pdf | 20% | 10% | 50% |

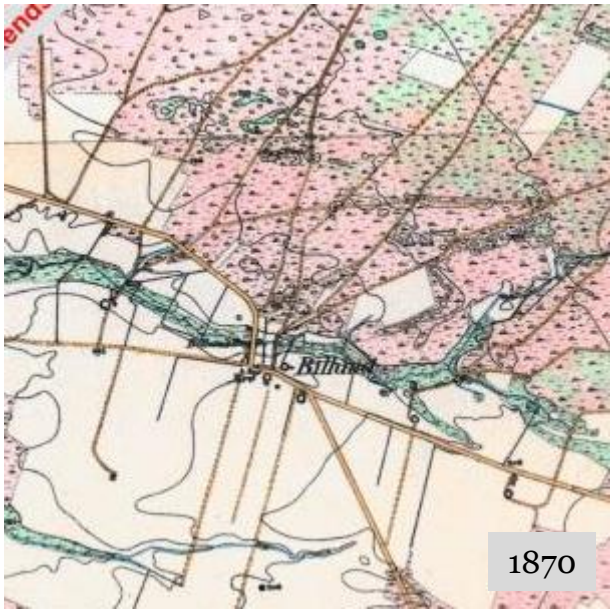

# Main categories of historical data

| Digital historical geodata | Original production | Digital production | Format | Digital accessible | Online historical | Online 2014 |
|---|---|---|---|---|---|---|
| Scanned historical maps (paper-based) | <- 2000 | 1990 -> | Raster | 50% | 20% | - |
| Reconstructed maps | <- 2000 | 1990 -> | Vector | 95% | 20% | - |
| Maps and other geodata 'born digital' #1 (time-slice) | 1990 -> | 1990 -> | Raster and vector | 99% | 10% | 95% |
| Maps and other geodata 'born digital' #2 (time-integrated) | 2000 -> | 2000 -> | Vector | 99% | 10% | 95% |
| Statistical, textual and numeric geodata | All periods | 1980 -> | Databases, *.pdf | 20% | 10% | 50% |

# Main categories of historical data

| Digital historical geodata | Original production | Digital production | Format | Digital accessible | Online historical | Online 2014 |
|---|---|---|---|---|---|---|
| Scanned historical maps (paper-based) | <- 2000 | 1990 -> | Raster | 50% | 20% | - |
| Reconstructed maps | <- 2000 | 1990 -> | Vector | 95% | 20% | - |
| Maps and other geodata 'born digital' #1 (time-slice) | 1990 -> | 1990 -> | Raster and vector | 99% | 10% | 95% |
| Maps and other geodata 'born digital' #2 (time-integrated) | 2000 -> | 2000 -> | Vector | 99% | 10% | 95% |
| Statistical, textual and numeric geodata | All periods | 1980 -> | Databases, *.pdf | 20% | 10% | 50% |

# Main categories of historical data

| Digital historical geodata | Original production | Digital production | Format | Digital accessible | Online historical | Online 2014 |
|---|---|---|---|---|---|---|
| Scanned historical maps (paper-based) | <- 2000 | 1990 -> | Raster | 50% | 20% | - |
| Reconstructed maps | <- 2000 | 1990 -> | Vector | 95% | 20% | - |
| Maps and other geodata 'born digital' #1 (time-slice) | 1990 -> | 1990 -> | Raster and vector | 99% | 10% | 95% |
| Maps and other geodata 'born digital' #2 (time-integrated) | 2000 -> | 2000 -> | Vector | 99% | 10% | 95% |
| Statistical, textual and numeric geodata | All periods | 1980 -> | Databases, *.pdf | 20% | 10% | 50% |

# Main categories of historical data

| Digital historical geodata | Original production | Digital production | Format | Digital accessible | Online historical | Online 2014 |
|---|---|---|---|---|---|---|
| Scanned historical maps (paper-based) | <- 2000 | 1990 -> | Raster | 50% | 20% | - |
| Reconstructed maps | <- 2000 | 1990 -> | Vector | 95% | 20% | - |
| Maps and other geodata 'born digital' #1 (time-slice) | 1990 -> | 1990 -> | Raster and vector | 99% | 10% | 95% |
| Maps and other geodata 'born digital' #2 (time-integrated) | 2000 -> | 2000 -> | Vector | 99% | 10% | 95% |
| Statistical, textual and numeric geodata | All periods | 1980 -> | Databases, *.pdf | 20% | 10% | 50% |

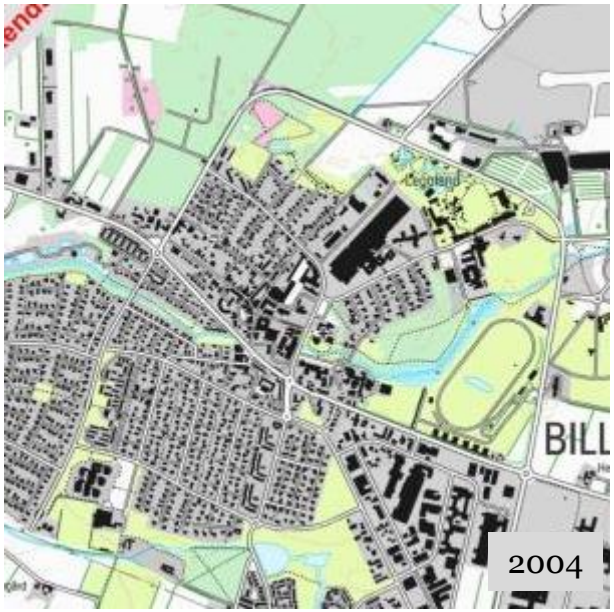

# Main categories of historical data

| Digital historical geodata | Original production | Digital production | Format | Digital accessible | Online historical | Online 2014 |
|---|---|---|---|---|---|---|
| Scanned historical maps (paper-based) | <- 2000 | 1990 -> | Raster | 50% | 20% | - |
| Reconstructed maps | <- 2000 | 1990 -> | Vector | 95% | 20% | - |
| Maps and other geodata 'born digital' #1 (time-slice) | 1990 -> | 1990 -> | Raster and vector | 99% | 10% | 95% |
| Maps and other geodata 'born digital' #2 (time-integrated) | 2000 -> | 2000 -> | Vector | 99% | 10% | 95% |
| Statistical, textual and numeric geodata | All periods | 1980 -> | Databases, *.pdf | 20% | 10% | 50% |

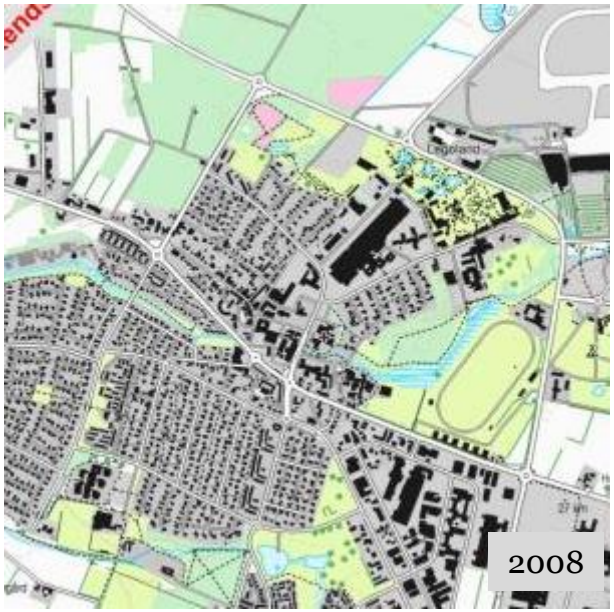

# Main categories of historical data

| Digital historical geodata | Original production | Digital production | Format | Digital accessible | Online historical | Online 2014 |
|---|---|---|---|---|---|---|
| Scanned historical maps (paper-based) | <- 2000 | 1990 -> | Raster | 50% | 20% | - |
| Reconstructed maps | <- 2000 | 1990 -> | Vector | 95% | 20% | - |
| Maps and other geodata 'born digital' #1 (time-slice) | 1990 -> | 1990 -> | Raster and vector | 99% | 10% | 95% |
| Maps and other geodata 'born digital' #2 (time-integrated) | 2000 -> | 2000 -> | Vector | 99% | 10% | 95% |
| Statistical, textual and numeric geodata | All periods | 1980 -> | Databases, *.pdf | 20% | 10% | 50% |

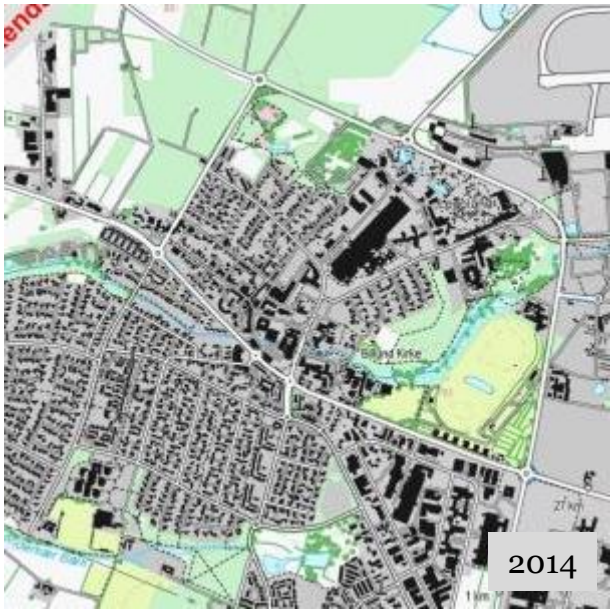

# Main categories of historical data

| Digital historical geodata | Original production | Digital production | Format | Digital accessible | Online historical | Online 2014 |
|---|---|---|---|---|---|---|
| Scanned historical maps (paper-based) | <- 2000 | 1990 -> | Raster | 50% | 20% | - |
| Reconstructed maps | <- 2000 | 1990 -> | Vector | 95% | 20% | - |
| Maps and other geodata 'born digital' #1 (time-slice) | 1990 -> | 1990 -> | Raster and vector | 99% | 10% | 95% |
| Maps and other geodata 'born digital' #2 (time-integrated) | 2000 -> | 2000 -> | Vector | 99% | 10% | 95% |
| Statistical, textual and numeric geodata | All periods | 1980 -> | Databases, *.pdf | 20% | 10% | 50% |

# Main categories of historical data

| Digital historical geodata | Original production | Digital production | Format | Digital accessible | Online historical | Online 2014 |
|---|---|---|---|---|---|---|
| Scanned historical maps (paper-based) | <- 2000 | 1990 -> | Raster | 50% | 20% | - |
| Reconstructed maps | <- 2000 | 1990 -> | Vector | 95% | 20% | - |
| Maps and other geodata 'born digital' #1 (time-slice) | 1990 -> | 1990 -> | Raster and vector | 99% | 10% | 95% |
| Maps and other geodata 'born digital' #2 (time-integrated) | 2000 -> | 2000 -> | Vector | 99% | 10% | 95% |
| Statistical, textual and numeric geodata | All periods | 1980 -> | Databases, *.pdf | 20% | 10% | 50% |

# Main categories of historical data

| Digital historical geodata | Original production | Digital production | Format | Digital accessible | Online historical | Online 2014 |
|---|---|---|---|---|---|---|
| Scanned historical maps (paper-based) | <- 2000 | 1990 -> | Raster | 50% | 20% | - |
| Reconstructed maps | <- 2000 | 1990 -> | Vector | 95% | 20% | - |
| Maps and other geodata 'born digital' #1 (time-slice) | 1990 -> | 1990 -> | Raster and vector | 99% | 10% | 95% |
| Maps and other geodata 'born digital' #2 (time-integrated) | 2000 -> | 2000 -> | Vector | 99% | 10% | 95% |
| Statistical, textual and numeric geodata | All periods | 1980 -> | Databases, *.pdf | 20% | 10% | 50% |

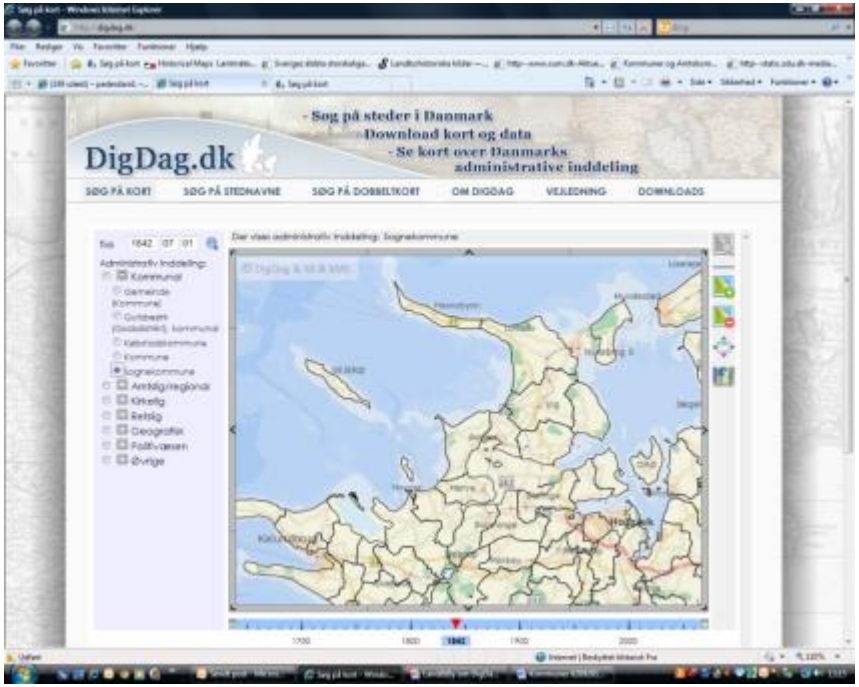

# Main categories of historical data

| Digital historical geodata | Original production | Digital production | Format | Digital accessible | Online historical | Online 2014 |
|---|---|---|---|---|---|---|
| Scanned historical maps (paper-based) | <- 2000 | 1990 -> | Raster | 50% | 20% | - |
| Reconstructed maps | <- 2000 | 1990 -> | Vector | 95% | 20% | - |
| Maps and other geodata 'born digital' #1 (time-slice) | 1990 -> | 1990 -> | Raster and vector | 99% | 10% | 95% |
| Maps and other geodata 'born digital' #2 (time-integrated) | 2000 -> | 2000 -> | Vector | 99% | 10% | 95% |
| Statistical, textual and numeric geodata | All periods | 1980 -> | Databases, *.pdf | 20% | 10% | 50% |

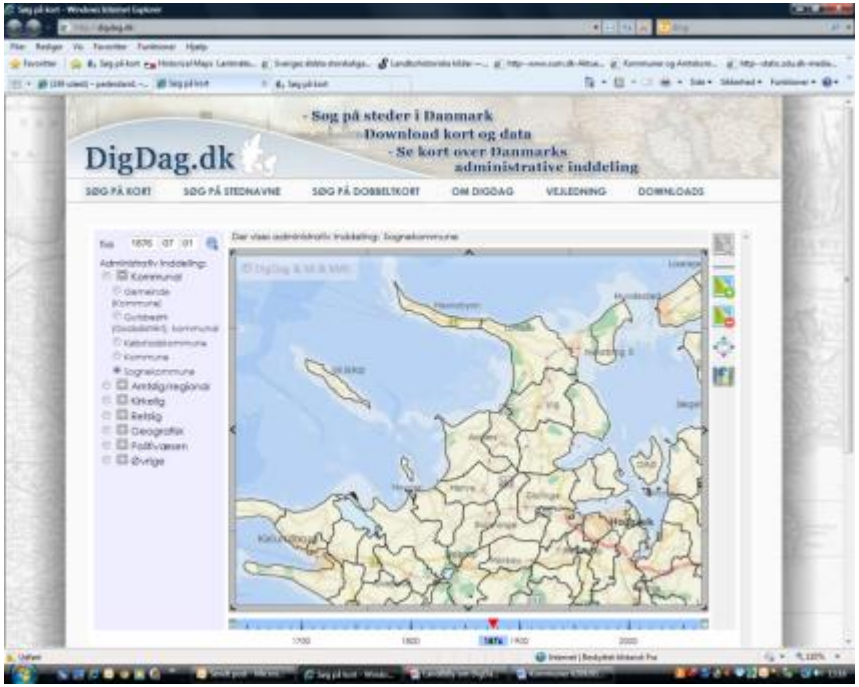


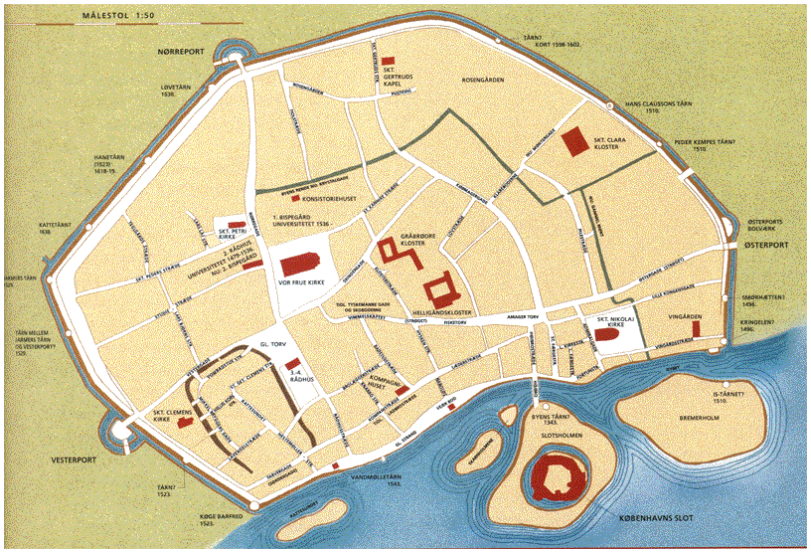

# Main categories of historical data

| Digital historical geodata | Original production | Digital production | Format | Digital accessible | Online historical | Online 2014 |
|---|---|---|---|---|---|---|
| Scanned historical maps (paper-based) | <- 2000 | 1990 -> | Raster | 50% | 20% | - |
| Reconstructed maps | <- 2000 | 1990 -> | Vector | 95% | 20% | - |
| Maps and other geodata 'born digital' #1 (time-slice) | 1990 -> | 1990 -> | Raster and vector | 99% | 10% | 95% |
| Maps and other geodata 'born digital' #2 (time-integrated) | 2000 -> | 2000 -> | Vector | 99% | 10% | 95% |
| Statistical, textual and numeric geodata | All periods | 1980 -> | Databases, *.pdf | 20% | 10% | 50% |

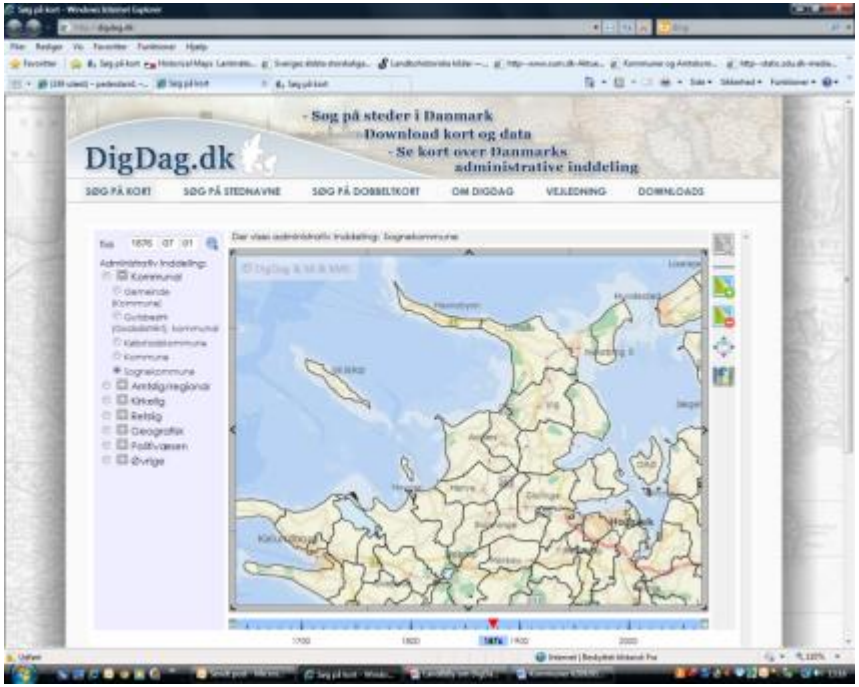


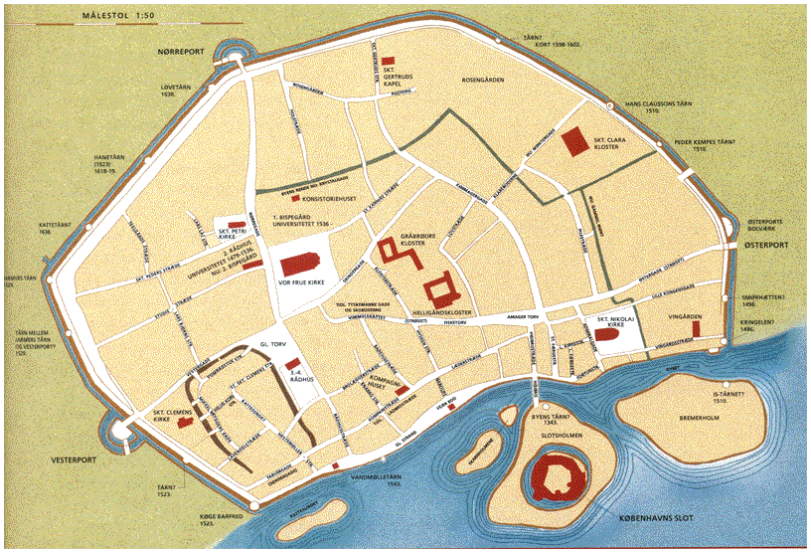

# Main categories of historical data

| Digital historical geodata | Original production | Digital production | Format | Digital accessible | Online historical | Online 2014 |
|---|---|---|---|---|---|---|
| Scanned historical maps (paper-based) | <- 2000 | 1990 -> | Raster | 50% | 20% | - |
| Reconstructed maps | <- 2000 | 1990 -> | Vector | 95% | 20% | - |
| Maps and other geodata 'born digital' #1 (time-slice) | 1990 -> | 1990 -> | Raster and vector | 99% | 10% | 95% |
| Maps and other geodata 'born digital' #2 (time-integrated) | 2000 -> | 2000 -> | Vector | 99% | 10% | 95% |
| Statistical, textual and numeric geodata | All periods | 1980 -> | Databases, *.pdf | 20% | 10% | 50% |

# Historical data at the Geodata Agency – why?

1) The Agency's own use

2) The public, schools, private and corporate websites  etc.

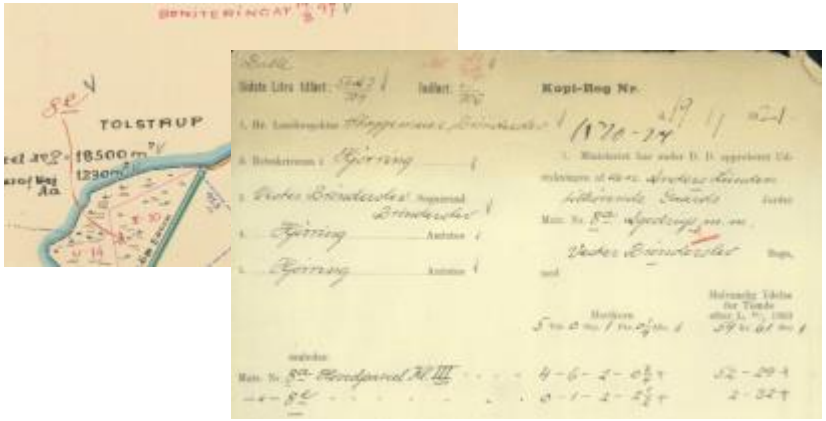


- **WMS**: soe_enc_primar *(ENC Primar)*
- **WMS**: SutWMS_UTM *(SutWMS_UTM)*
- **WMS**: tn_inspire *(Transport Networks)*
- **WMS**: topo100 *(DTK/1-cm kort )*
- **WMS**: topo100_historik *(DTK/1-cm kort)*
- **WMS**: topo20_hoeje_maalebordsblade *(Høje målebordsblade)*
- **WMS**: topo20_lave_maalebordsblade *(Lave målebordsblade)*
- **WMS**: topo25 *(DTK/Kort25)*
- **WMS**: topo25_historik *(DTK/Kort25)*
- **WMS**: topo25_preussen_maalebordsblade *(Preussiske målebordsblade 1877-1920)*
- **WMS**: topo4cm_1953_1976 *(DTK/4-cm kort)*
- **WMS**: topo4cm_1980_2001 *(DTK/4-cm kort)*
- **WMS**: topo50 *(DTK/2-cm kort)*
- **WMS**: topo50_historik *(DTK/2-cm kort)*
- **WMS**: topo_basis *(Basis-småskalakort)*
- **WMS**: topo_fot *(FOT)*
- **WMS**: topo_geo *(FOT)*

# Historical data at the Geodata Agency – why?

1) The Agency's own use
2) The public, schools, private and corporate websites  etc.
3) The public sector for administrative/planning purposes

Greenland: ice sheet / glacier 1932



# Historical data at the Geodata Agency – why?

1) The Agency's own use
2) The public, schools, private a
3) The public sector for admini
4) Research

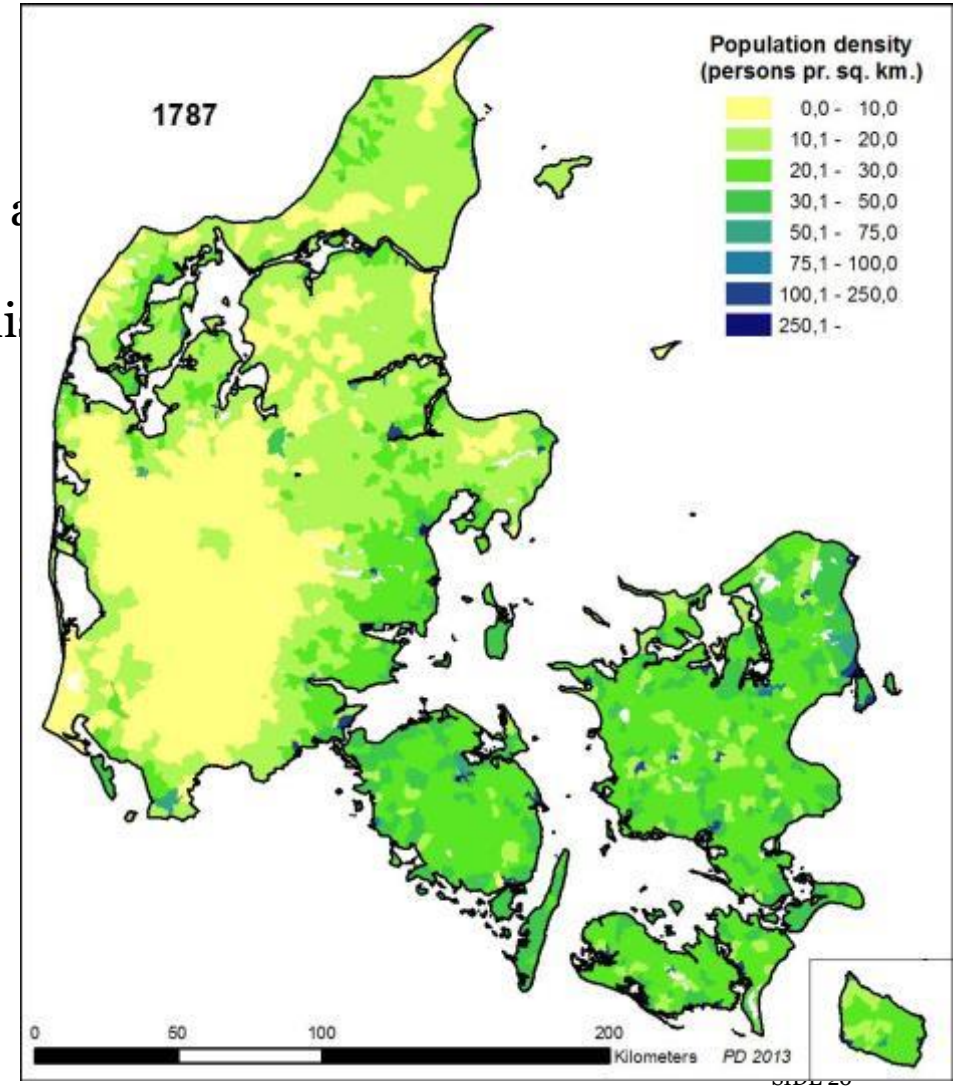


Greenland: ice sheet / glacier 2013

# Historical data at the Geodata Agency – why?

1) The Agency's own use
2) The public, schools, private a
3) The public sector for admini
4) Research

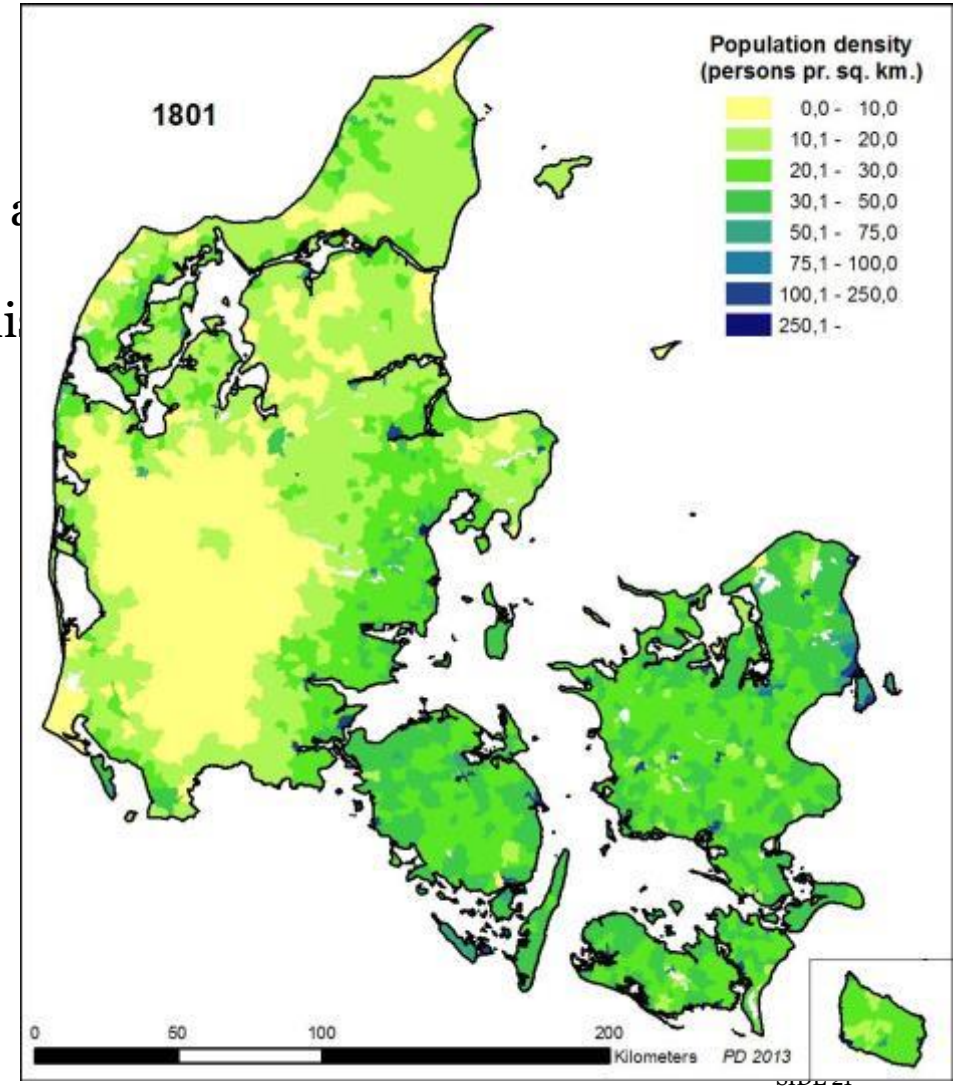


Greenland: ice sheet / glacier 2013

# Historical data at the Geodata Agency – why?

1) The Agency's own use
2) The public, schools, private a
3) The public sector for admini
4) Research

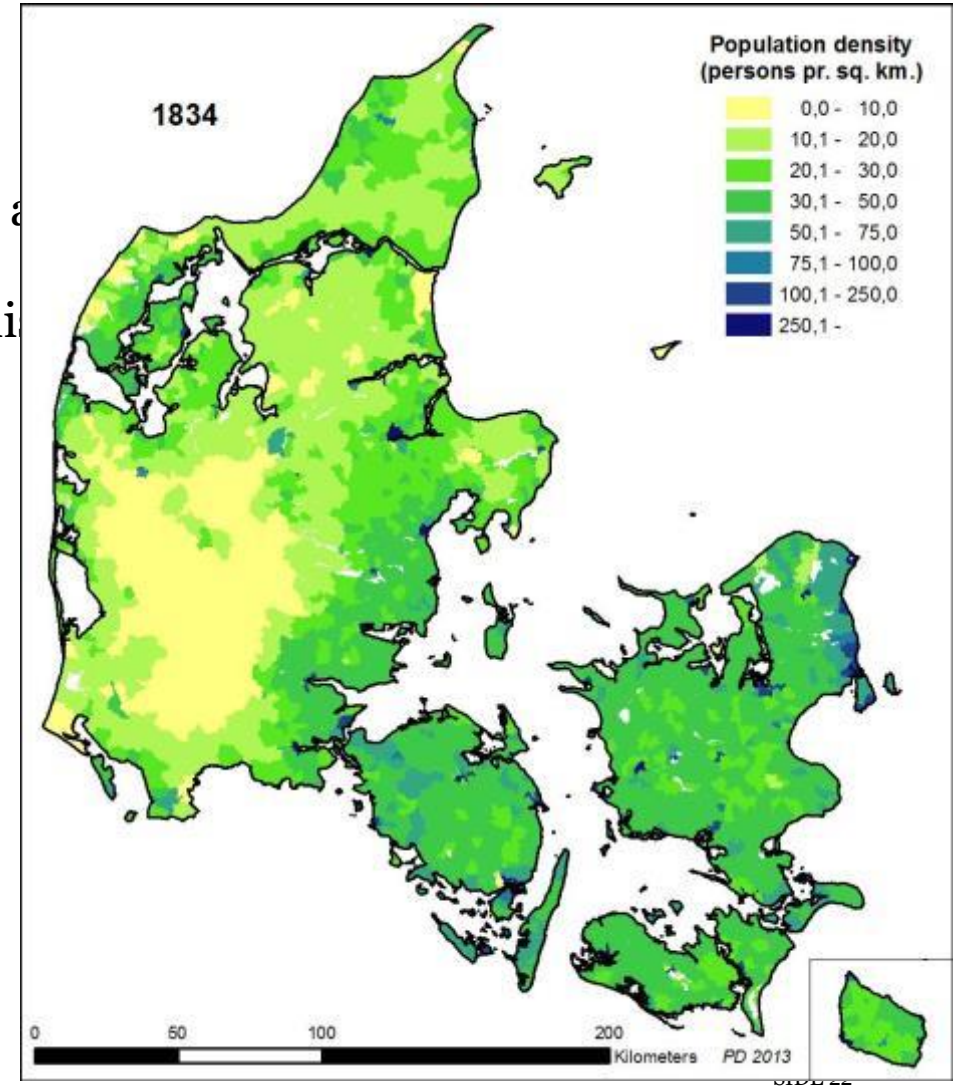


Greenland: ice sheet / glacier 2013

# Historical data at the Geodata Agency – why?

1) The Agency's own use
2) The public, schools, private a
3) The public sector for admini
4) Research

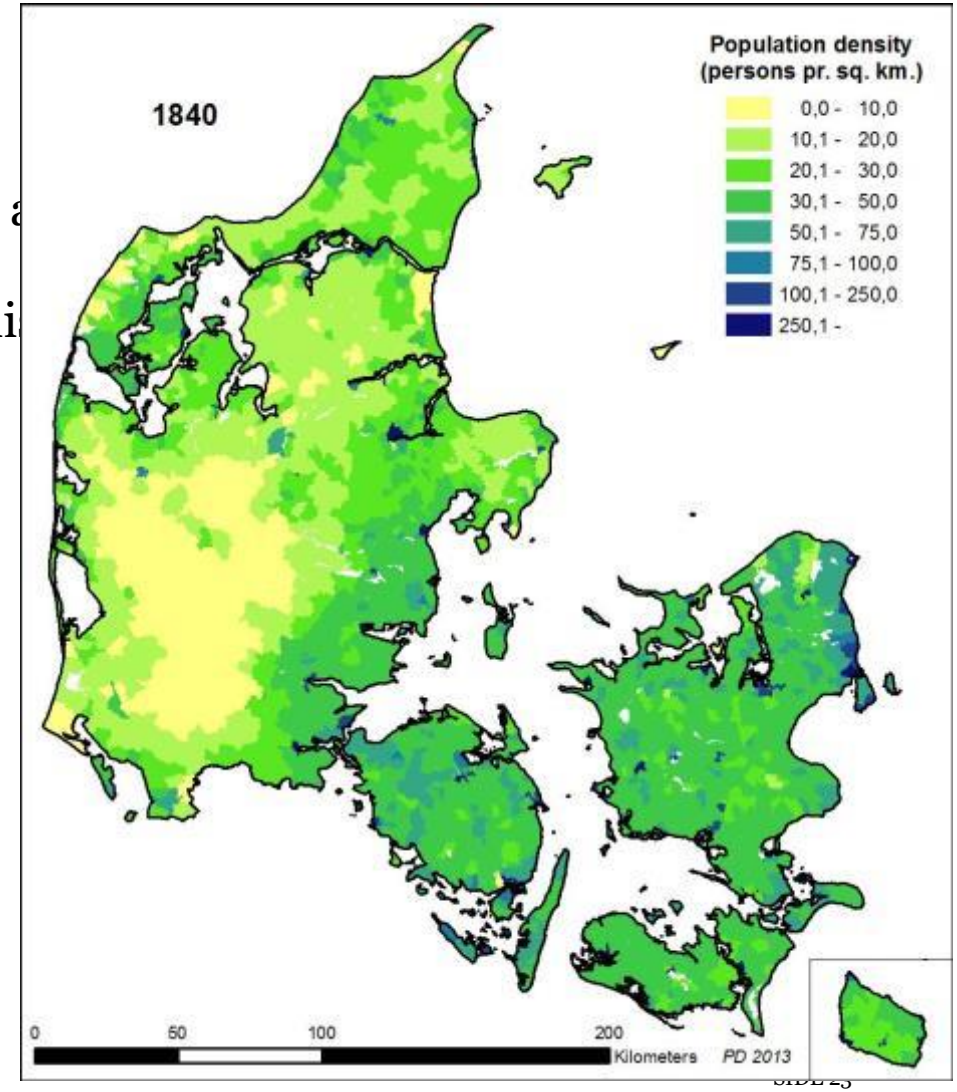


Greenland: ice sheet / glacier 2013

# Historical data at the Geodata Agency – why?

1) The Agency's own use
2) The public, schools, private a
3) The public sector for admini
4) Research

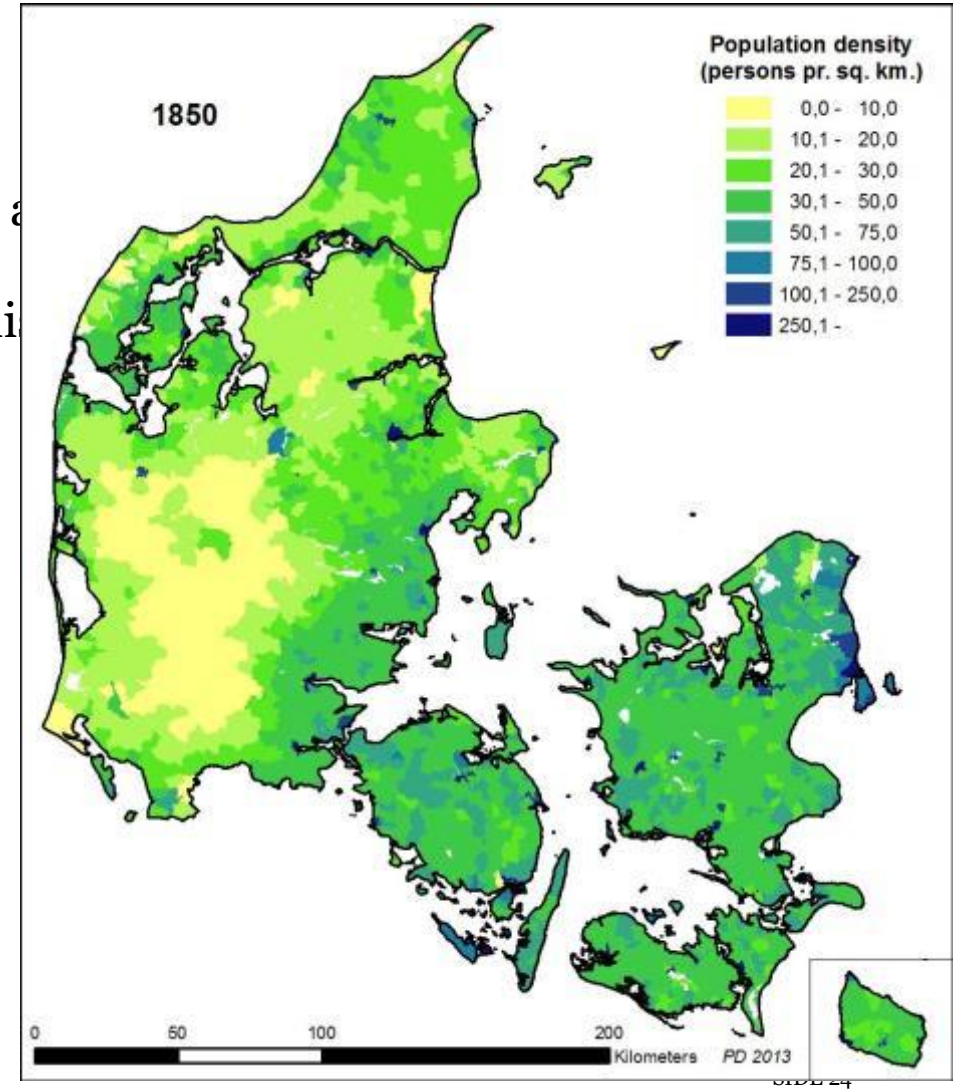


Greenland: ice sheet / glacier 2013

# Historical data at the Geodata Agency – why?

1) The Agency's own use
2) The public, schools, private a
3) The public sector for admini
4) Research

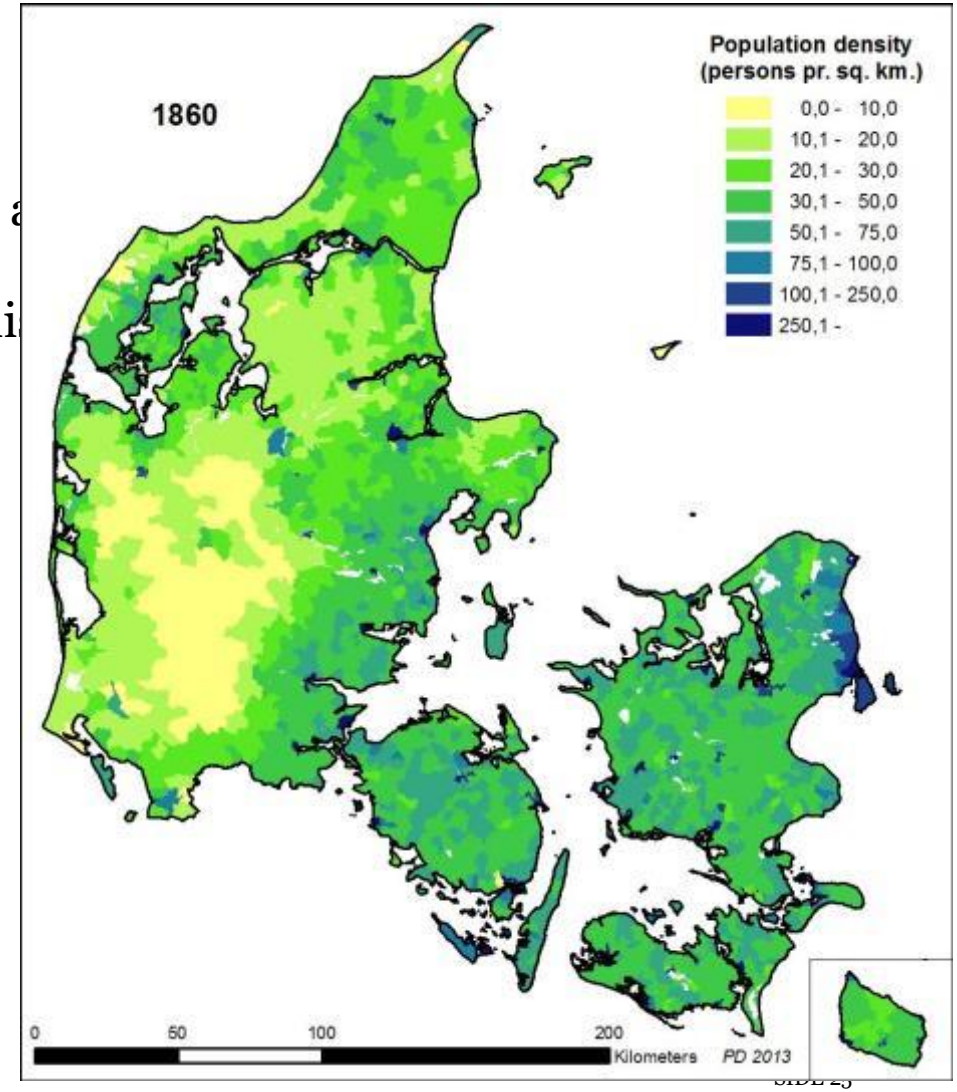


Greenland: ice sheet / glacier 2013

# Historical data at the Geodata Agency – why?

1) The Agency's own use
2) The public, schools, private a
3) The public sector for admini
4) Research

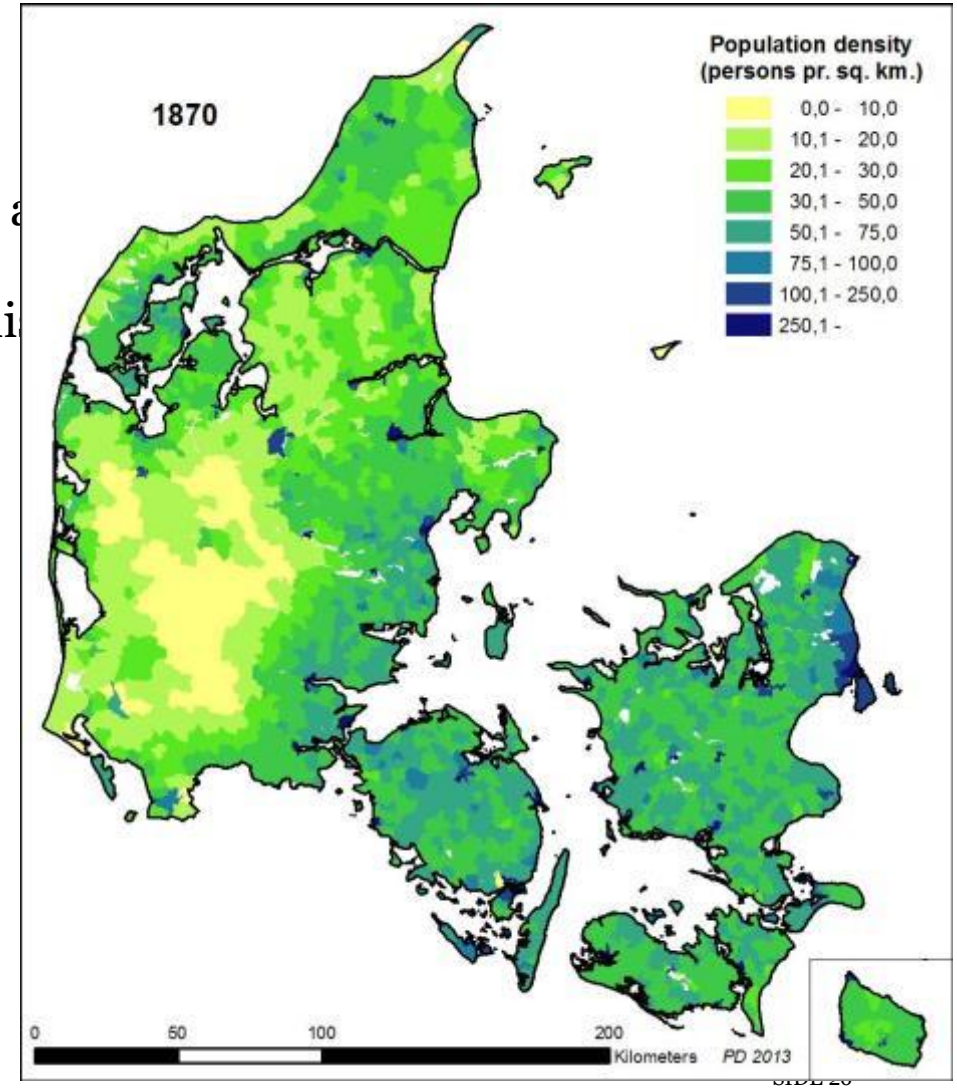


Greenland: ice sheet / glacier 2013

# Historical data at the Geodata Agency – why?

1) The Agency's own use
2) The public, schools, private a
3) The public sector for admini
4) Research

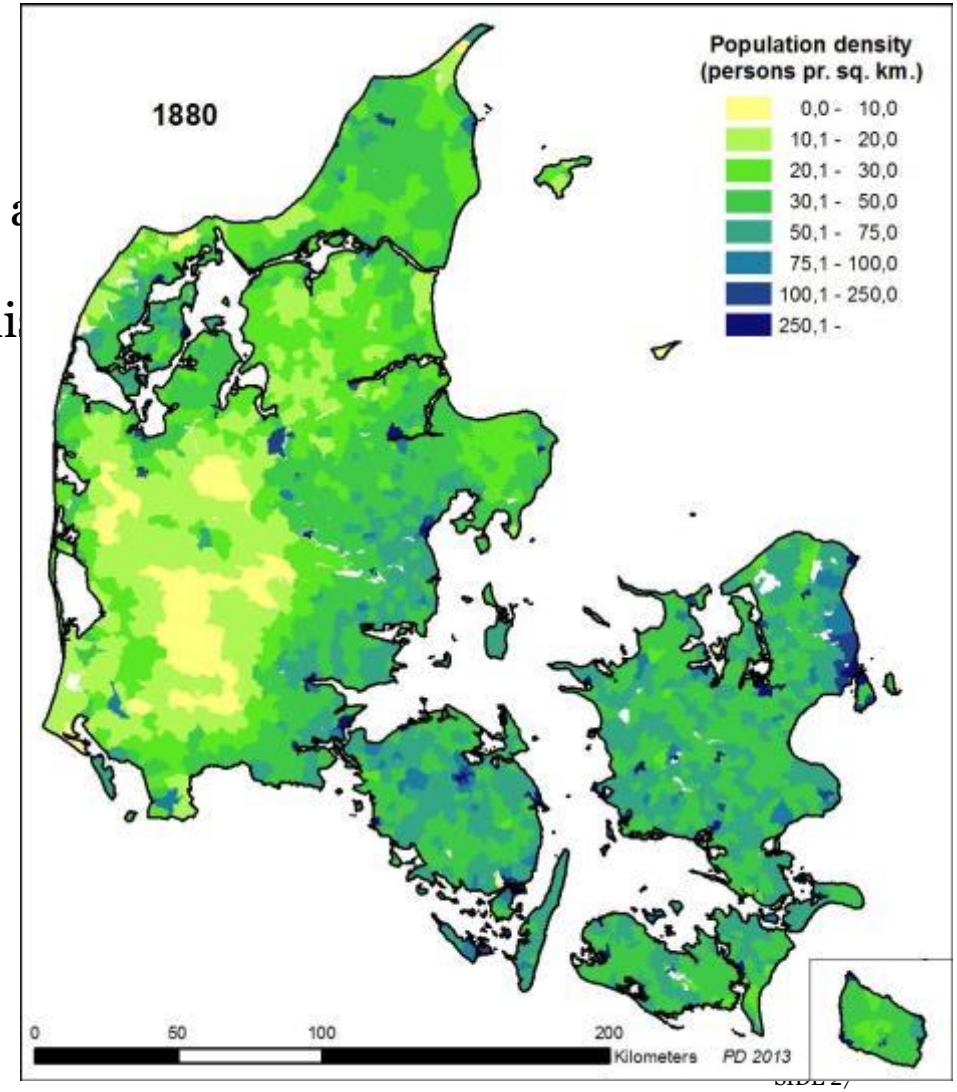


Greenland: ice sheet / glacier 2013

# Historical data at the Geodata Agency – why?

1) The Agency's own use
2) The public, schools, private a
3) The public sector for admini
4) Research

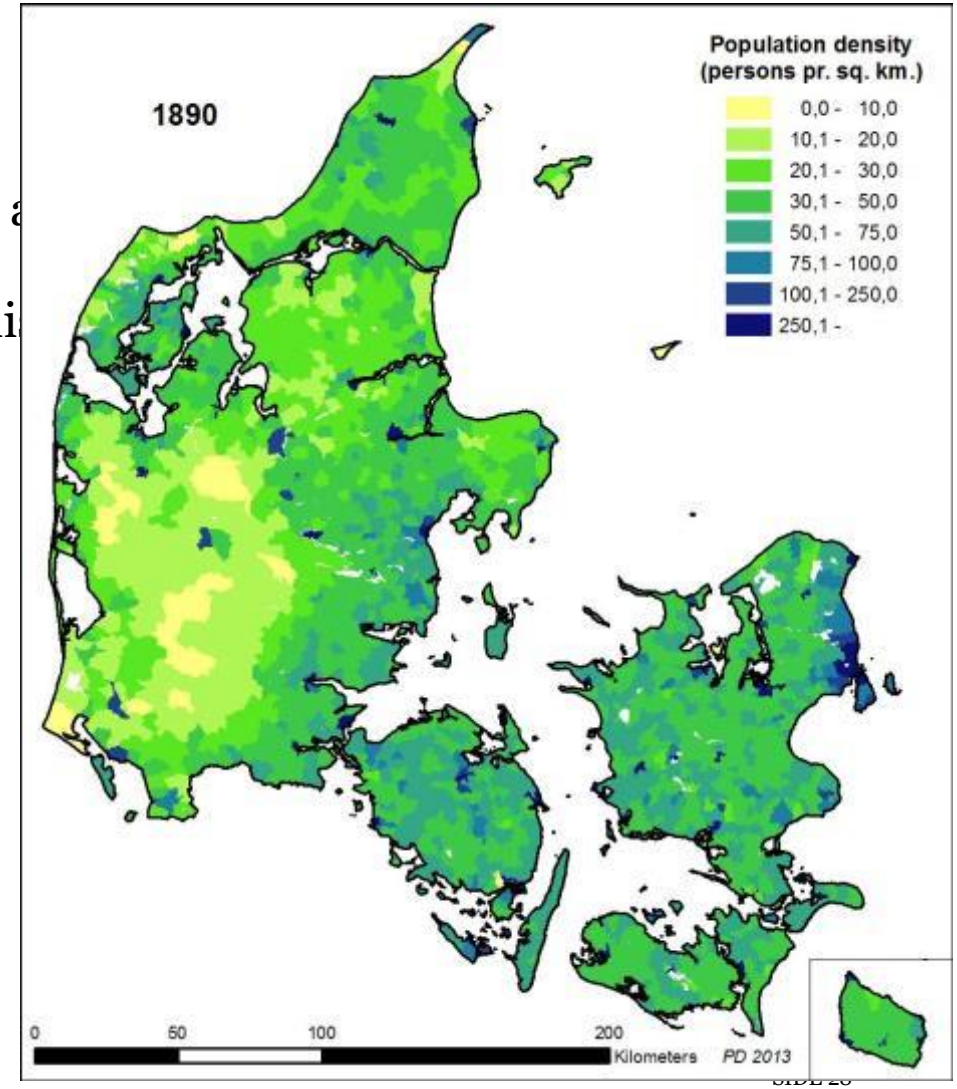


Greenland: ice sheet / glacier 2013

# Historical data at the Geodata Agency – why?

1) The Agency's own use
2) The public, schools, private a
3) The public sector for admini
4) Research

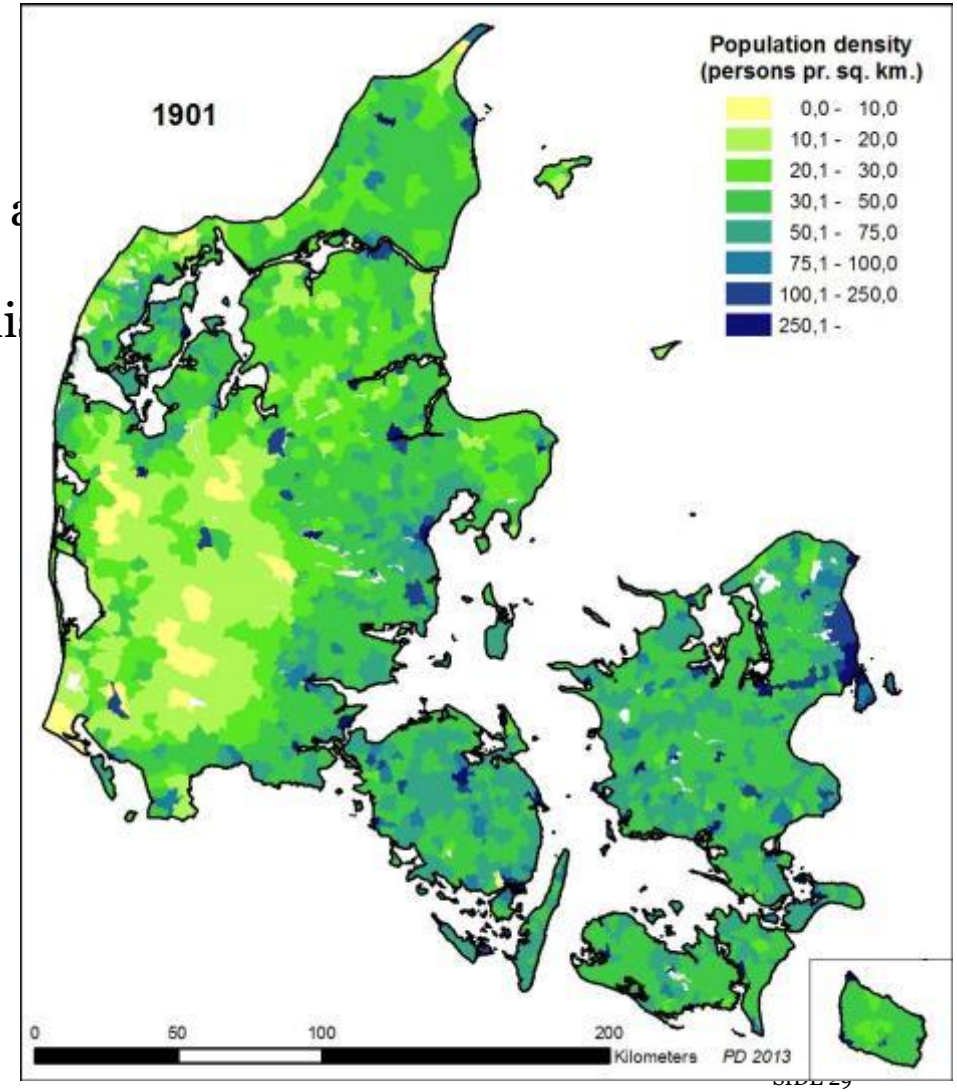


Greenland: ice sheet / glacier 2013

# Historical data at the Geodata Agency – why?

1) The Agency's own use
2) The public, schools, private a
3) The public sector for admini
4) Research

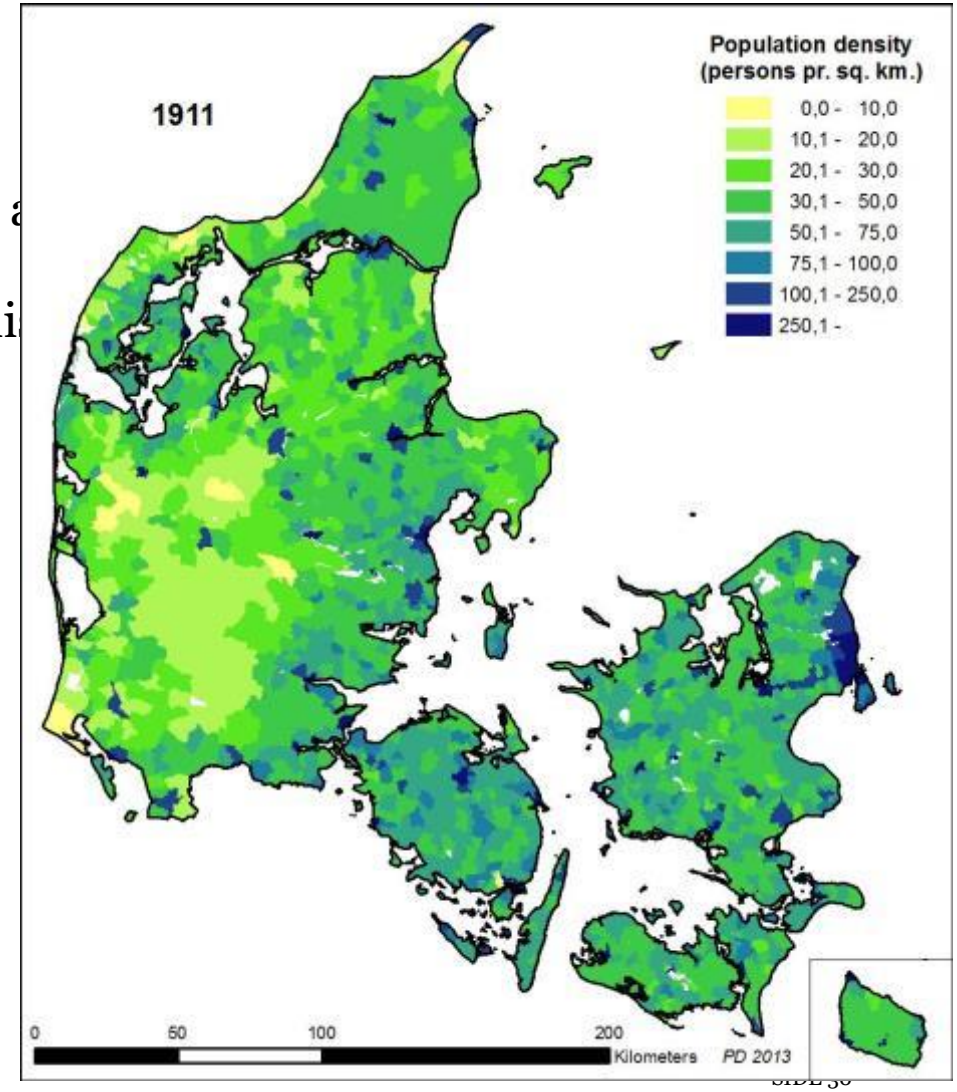


Greenland: ice sheet / glacier 2013

# Historical data at the Geodata Agency – why?

1) The Agency's own use
2) The public, schools, private a
3) The public sector for admini
4) Research

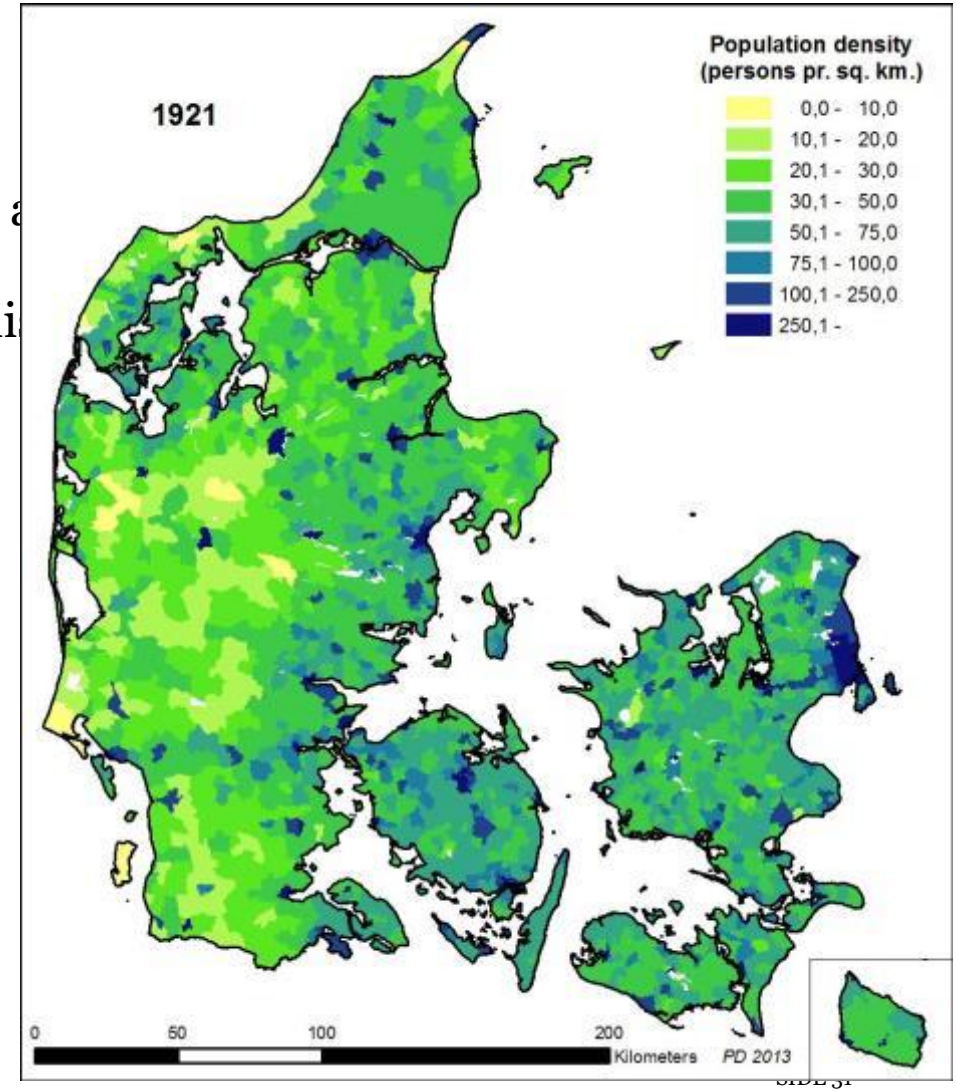


Greenland: ice sheet / glacier 2013

# Historical data at the Geodata Agency – why?

1) The Agency's own use
2) The public, schools, private a
3) The public sector for admini
4) Research

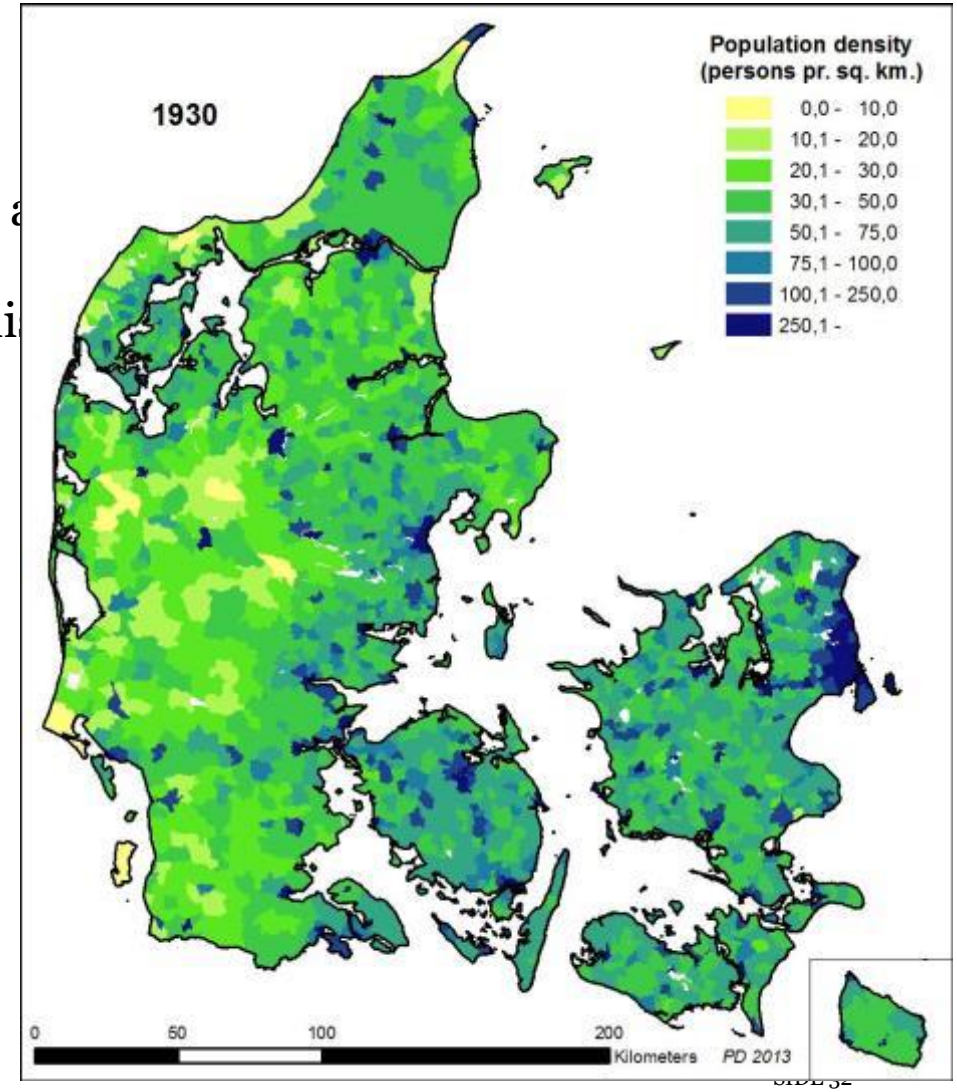


Greenland: ice sheet / glacier 2013

# Historical data at the Geodata Agency – why?

1) The Agency's own use
2) The public, schools, private a
3) The public sector for admini
4) Research

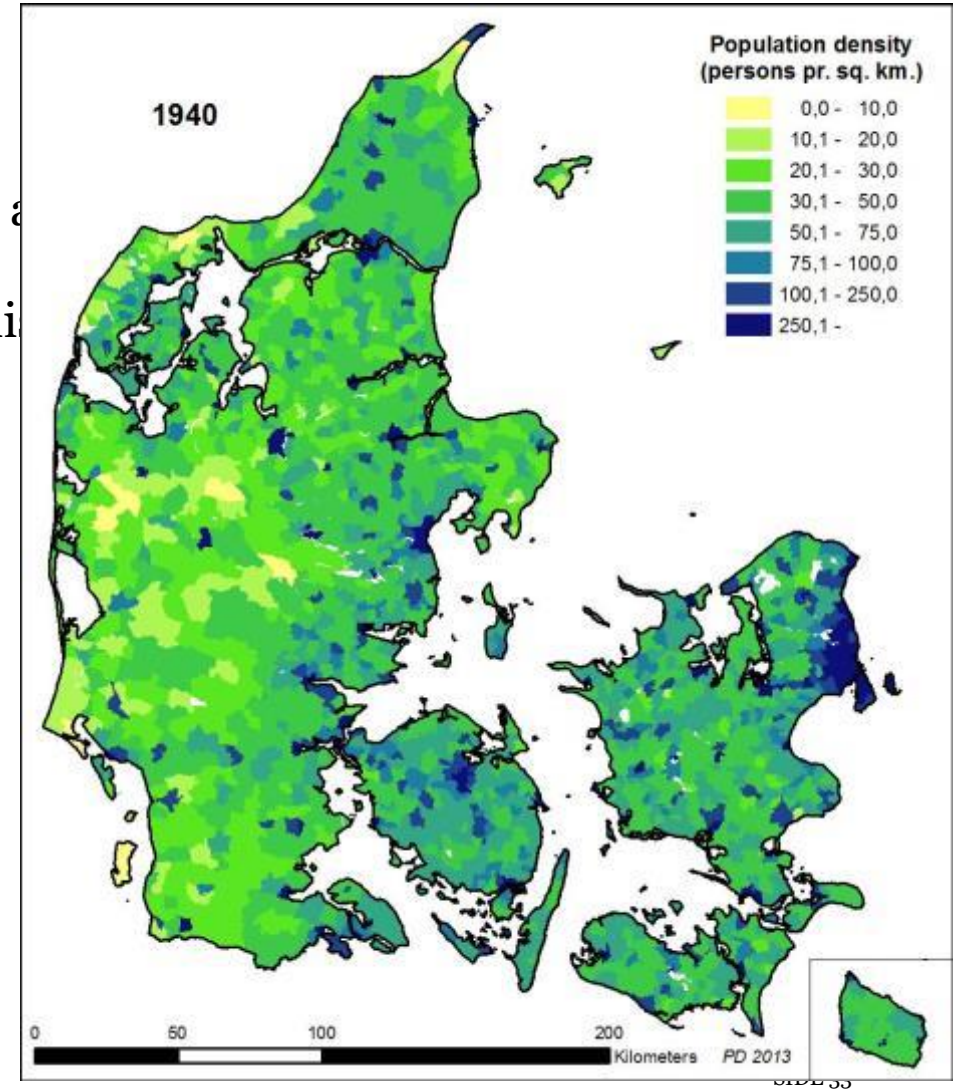


Greenland: ice sheet / glacier 2013

# Historical data at the Geodata Agency – why?

1) The Agency's own use
2) The public, schools, private a
3) The public sector for admini
4) Research

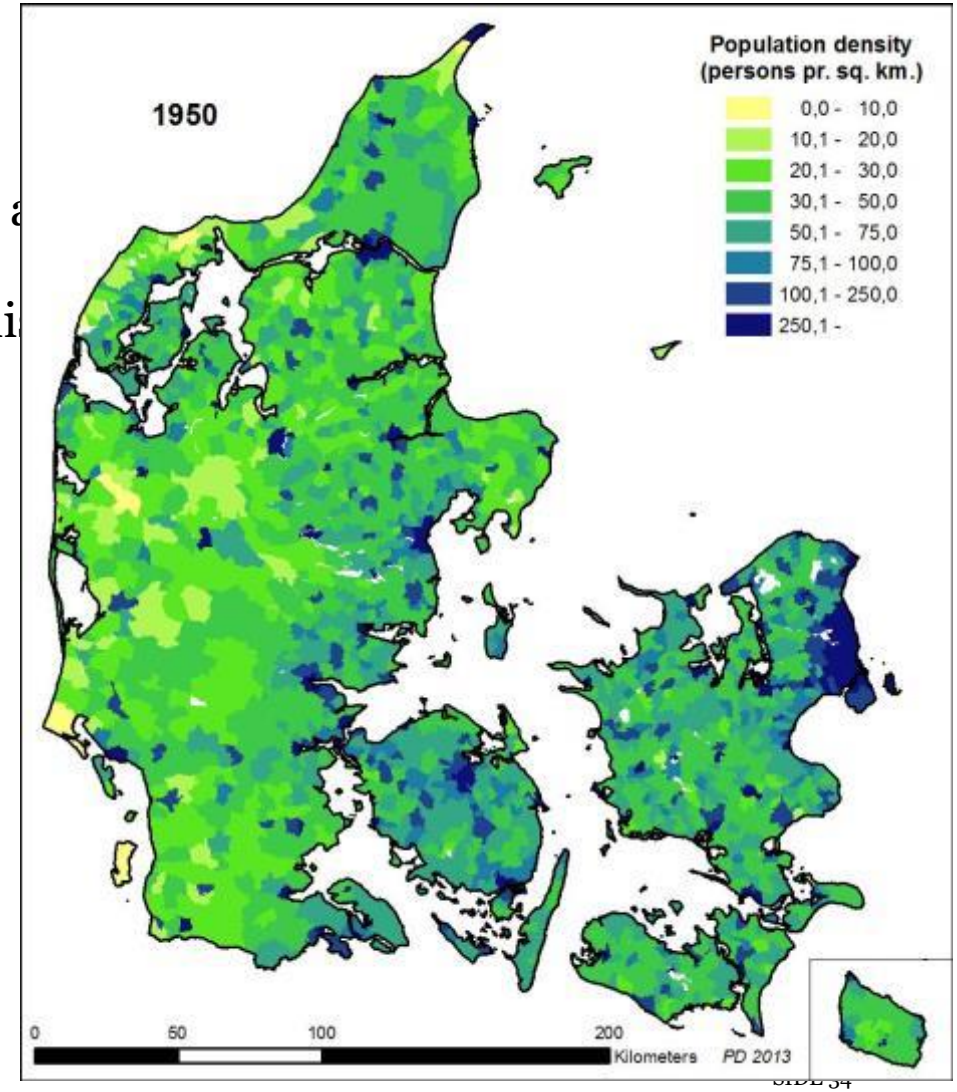


Greenland: ice sheet / glacier 2013

# Historical data at the Geodata Agency – why?

1) The Agency's own use
2) The public, schools, private a
3) The public sector for admini
4) Research

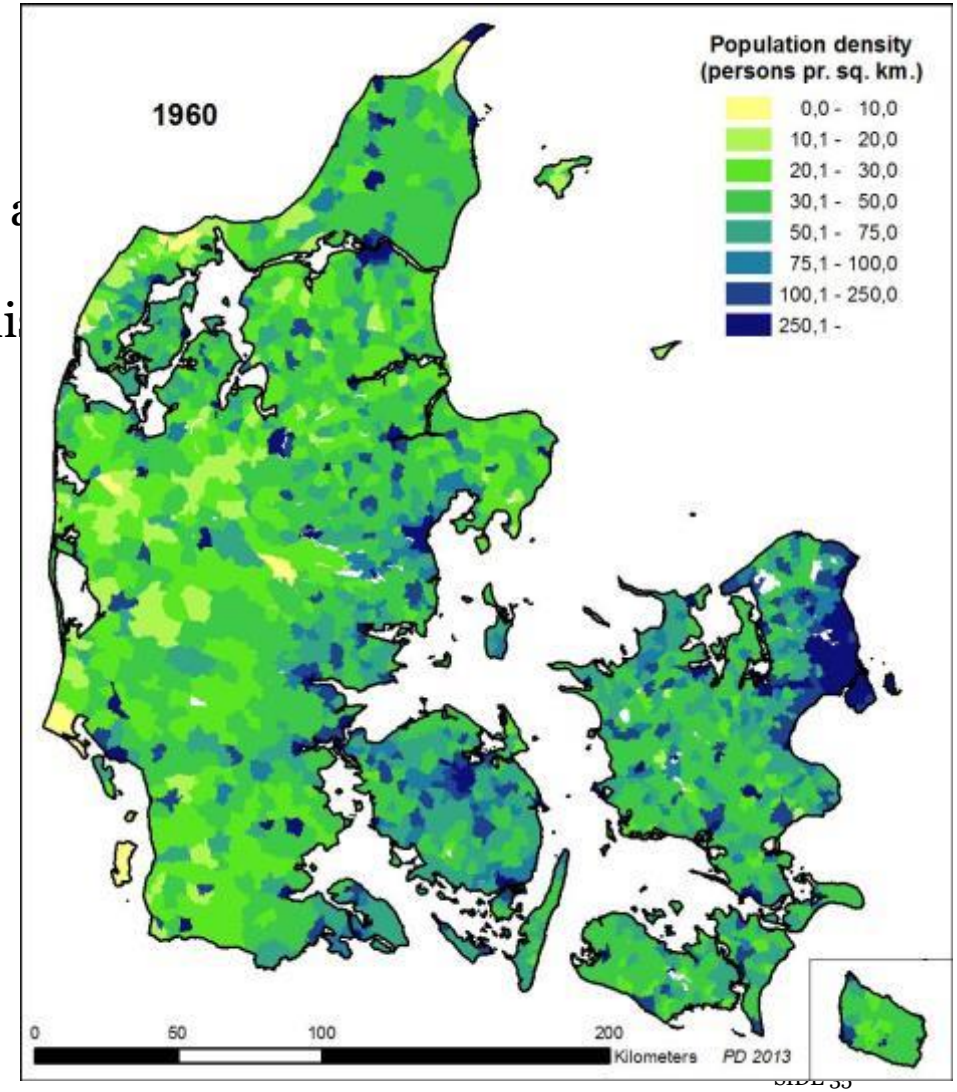


Greenland: ice sheet / glacier 2013

# Historical data at the Geodata Agency – why?

1) The Agency's own use
2) The public, schools, private a
3) The public sector for admini
4) Research

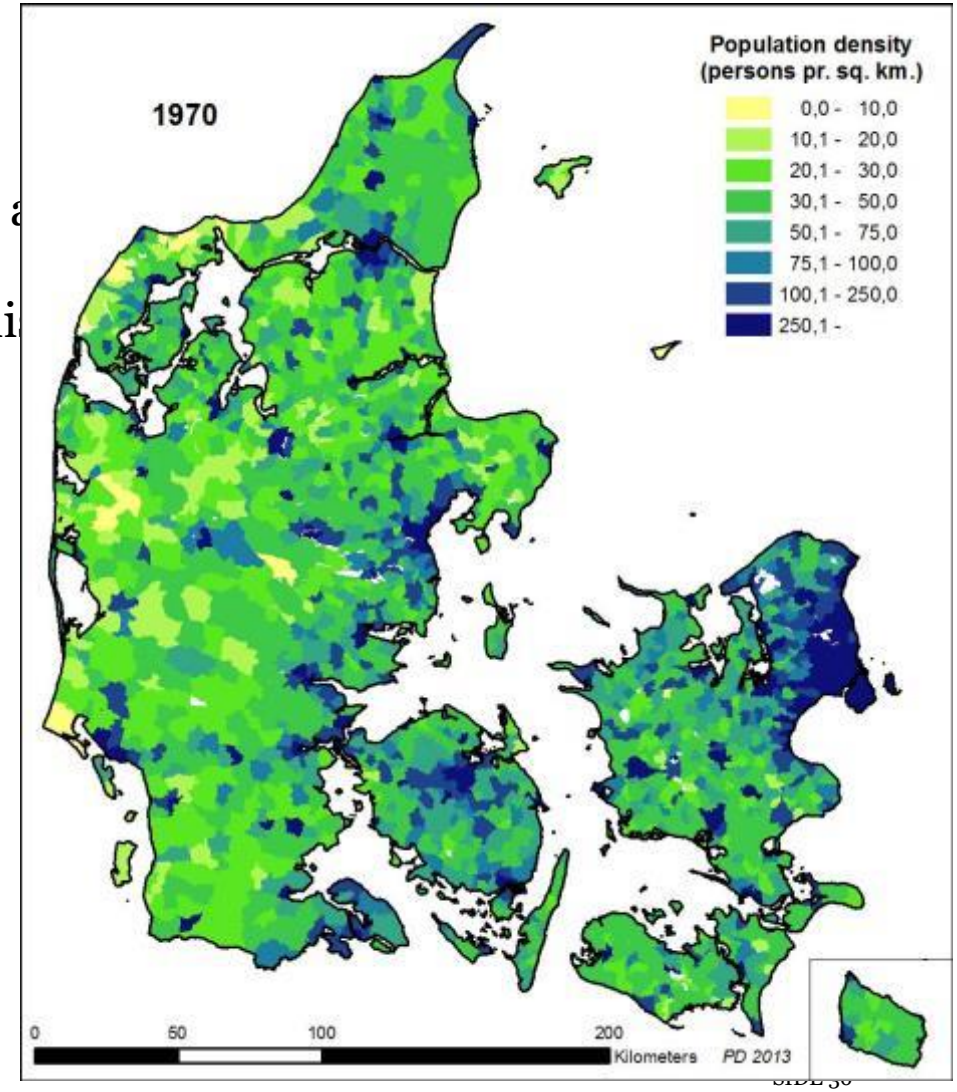


Greenland: ice sheet / glacier 2013

# Historical data at the Geodata Agency – why?

1) The Agency's own use
2) The public, schools, private a
3) The public sector for admini
4) Research

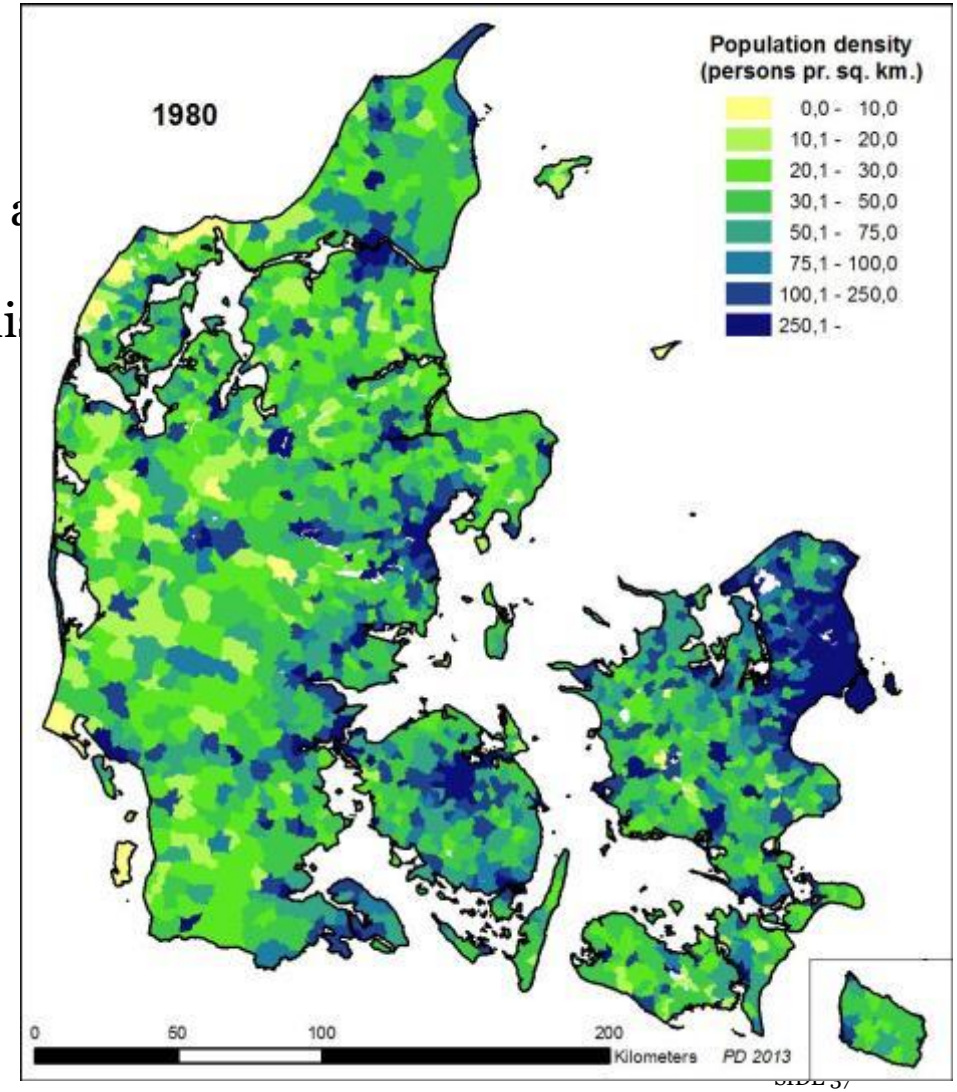


Greenland: ice sheet / glacier 2013

# Historical data at the Geodata Agency – why?

1) The Agency's own use
2) The public, schools, private a
3) The public sector for admini
4) Research

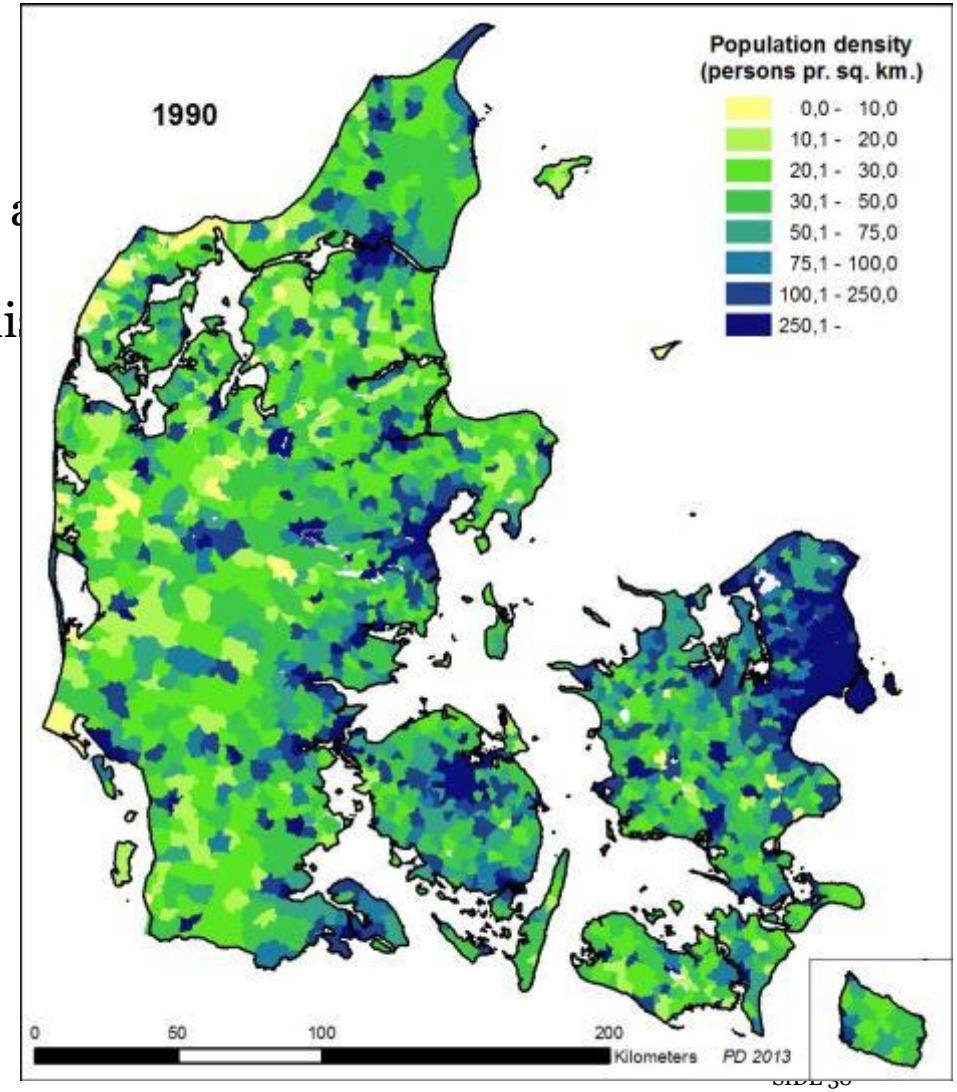


Greenland: ice sheet / glacier 2013

# Historical data at the Geodata Agency – why?

1) The Agency's own use
2) The public, schools, private a
3) The public sector for admini
4) Research

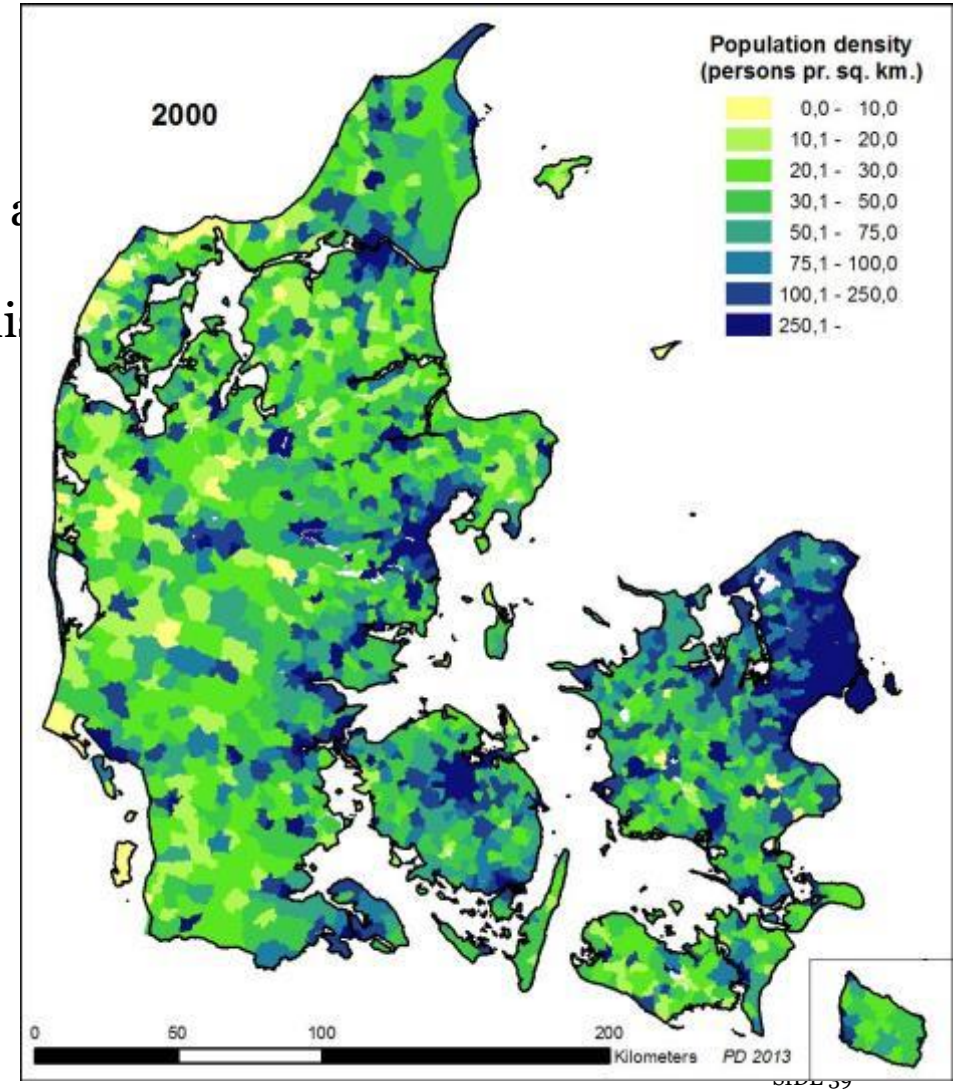


Greenland: ice sheet / glacier 2013

# Historical data at the Geodata Agency – why?

1) The Agency's own use
2) The public, schools, private a
3) The public sector for admini
4) Research

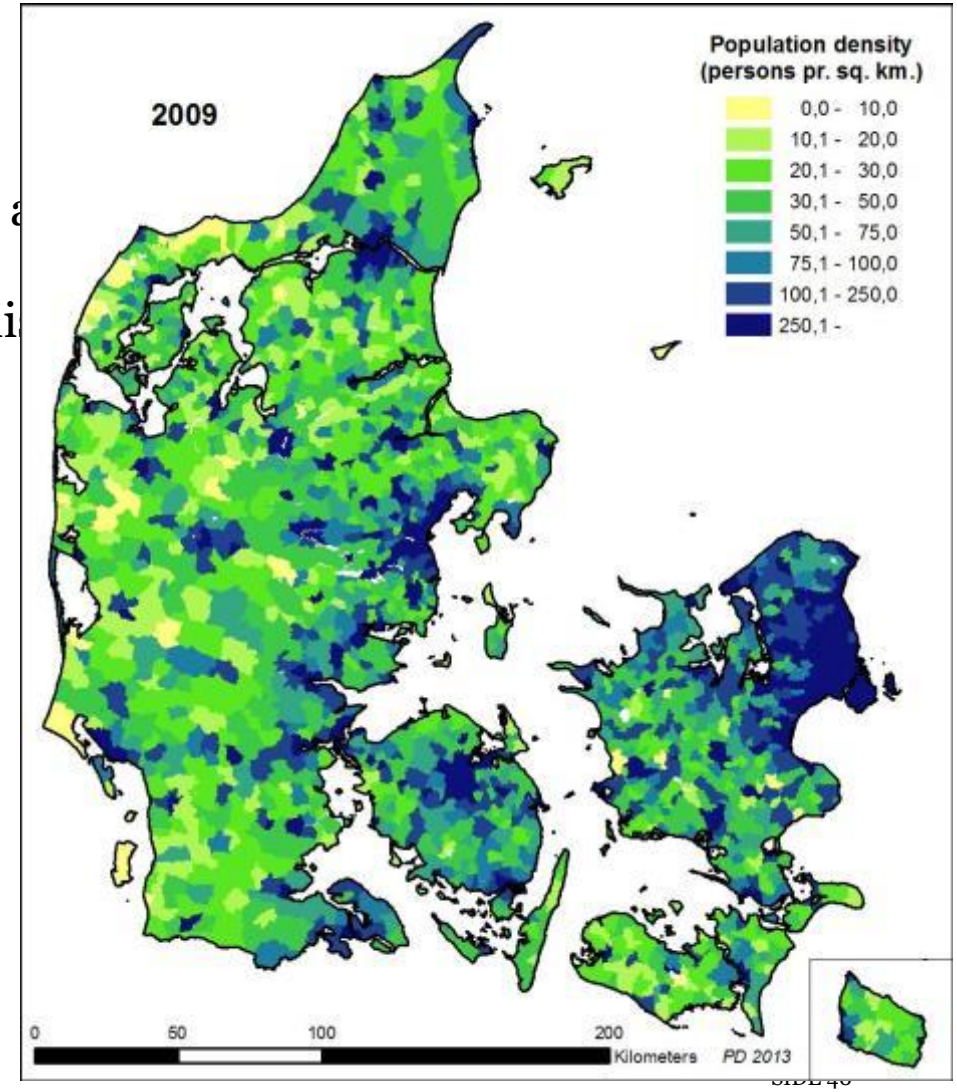


Greenland: ice sheet / glacier 2013

# Historical data at the Geodata Agency – why?

1) The Agency's own use
2) The public, schools, private a
3) The public sector for admini
4) Research

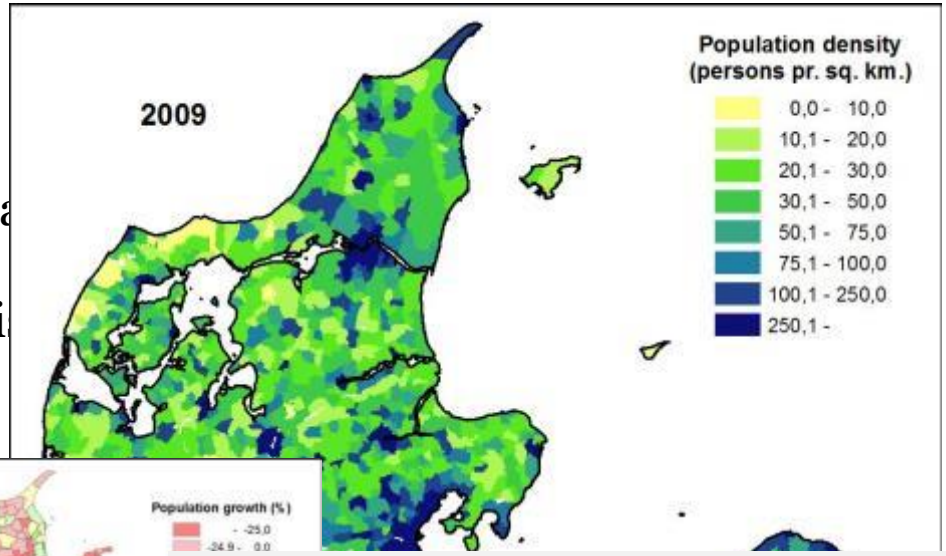


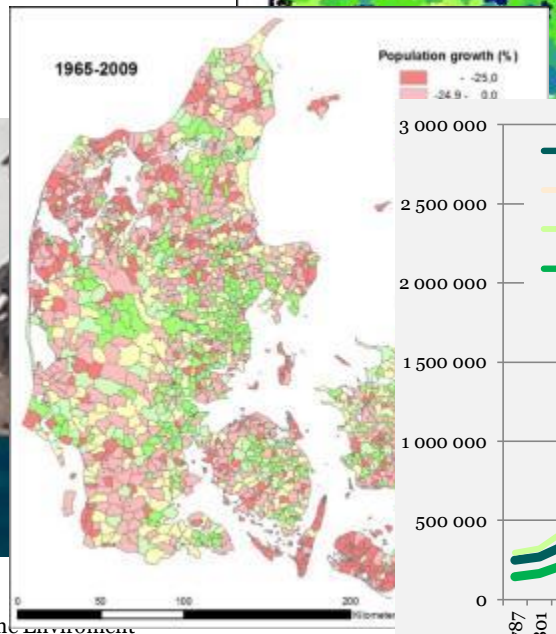


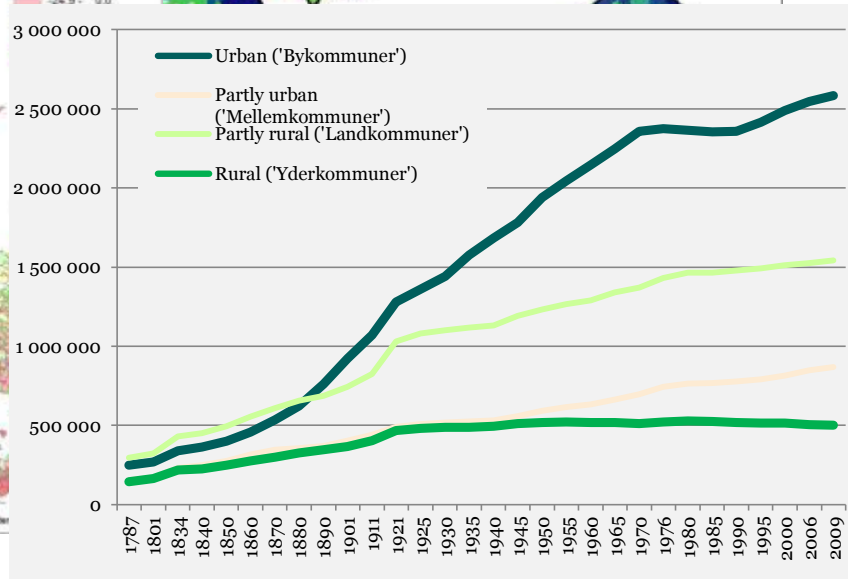


Greenland: ice sheet / glacier 2013